


PLAN CADASTRAL

Obreja, Vrancea
Sectorul Cadastral Nr. 21

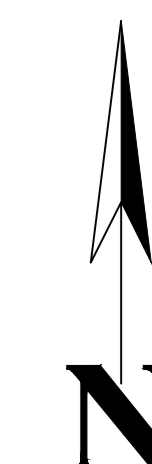
Scara 1 : 1 000
Sistem de proiectie STEREO 70

Anexa nr. 7
Plansa nr. 3



LEGENDA

- Limita UAT
- Limita Sector
- Limita imobil
- 21 Numar sector
- 1419 ID Imobil

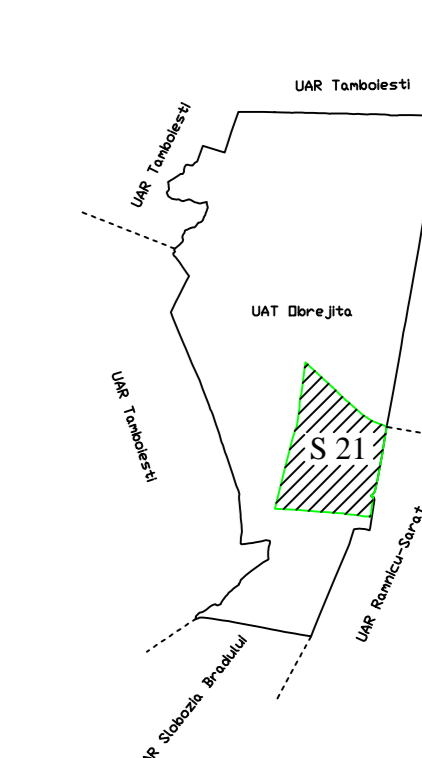


PRESTATOR:
VLASE LAURENTIU-DANIEL
CADASTRU, GEODEZIE, CARTOGRAFIE

Semnatura si Stampila

Data intocmirii: Dec 2025

SCHITA CU DISPUNEREA SECTOARELOR CADASTRALE



SCHEMA DE RACORDARE A PLANSELOR

5	6
4	3
1	2

SPRE PUBLICARE