


# PLAN CADASTRAL

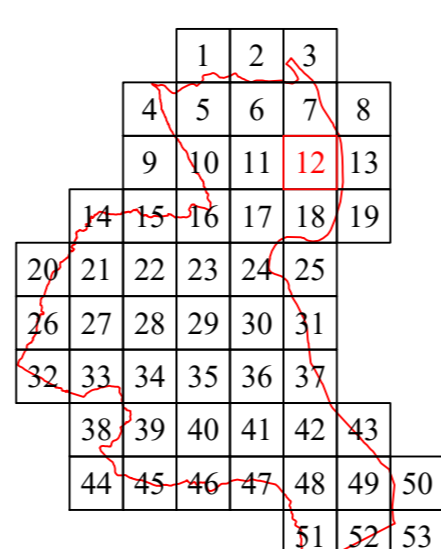
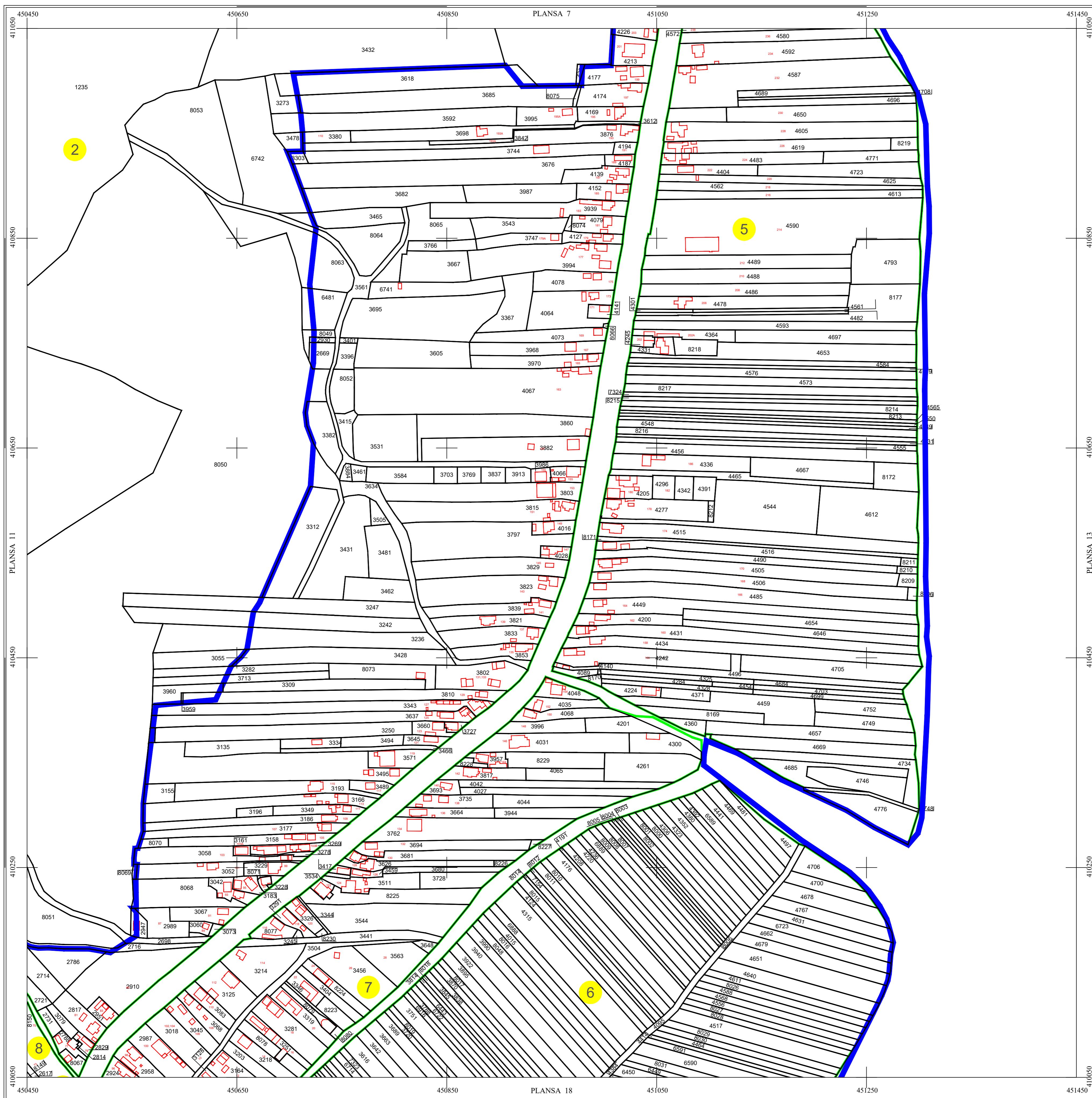
## UAT BUJORENI, Judetul VALCEA



Scara 1:1000

Sistem de proiectie STEREO 70

SECTIUNEA : 12/ 53



LEGENDĂ

BUJORENI	Denumire localitate
	Limita UAT
	Limita sector cadastral
	Limita intravilan
	Numar sector cadastral
Com. Vlădești	Vecini

Scara = 1:1000  
1 cm pe plan = 10 m pe teren

S.C. CORNEL & CORNEL TOPOEXIM S.R.L.

Proiectat	ing. Dragoș Neclă
Măsurat	ing. Mihai Daniel
Calculat	ing. Andra Acsinte
Editat	ing. Ruxandra Draghici
Aprobat	ing. Dragoș Neclă

AGENTIA NATIONALA DE  
CADASTRU SI PUBLICITATE  
IMOBILIARA

**Lucrari de inregistrare  
sistematica a imobilelor in  
Sistemul Integrat de Cadastru si  
Carte funciara  
UAT BUJORENI**

Scara  
1:1000  
Data  
Iulie 2025