


PLAN CADASTRAL

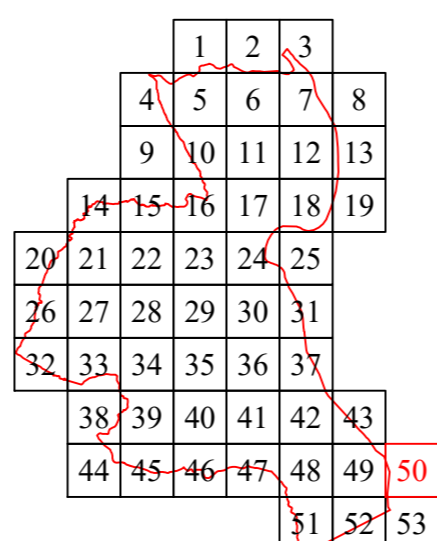
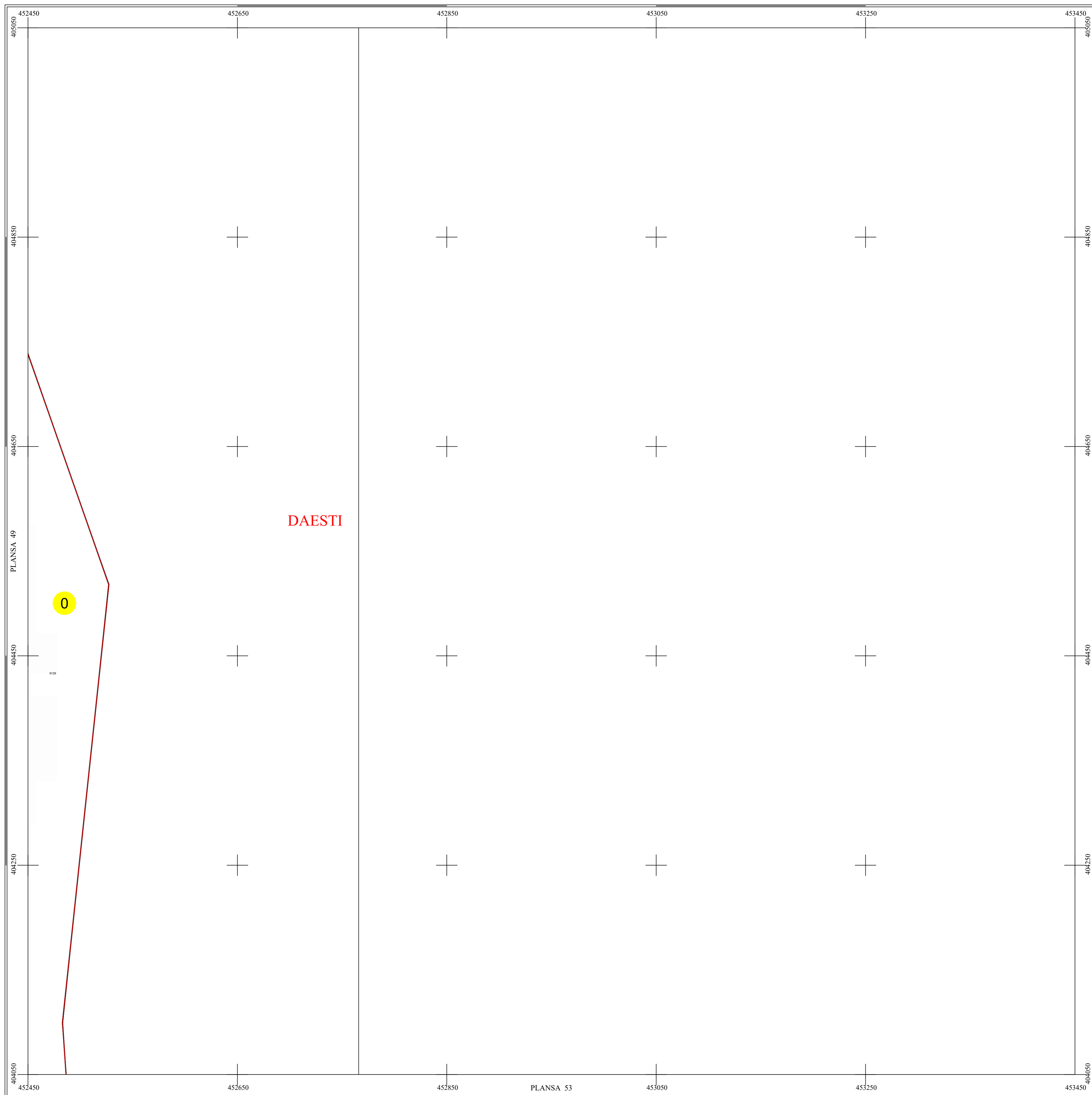
UAT BUJORENI, Judetul VALCEA



Scara 1:1000

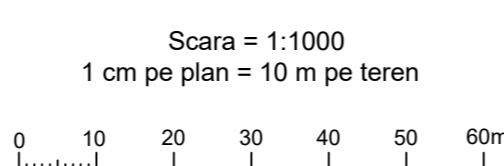
Sistem de proiectie STEREO 70

SECTIUNEA : 50/ 53



LEGENDĂ

BUJORENI	Denumire localitate
	Limita UAT
	Limita sector cadastral
	Limita intravilan
	Numar sector cadastral
Com. Vlădești	Vecini



S.C. CORNEL & CORNEL TOPOEXIM S.R.L.		AGENTIA NATIONALA DE CADASTRU SI PUBLICITATE IMOBILIARA	
Proiectat	ing. Dragos Necula	Scara 1:1000	Lucrari de inregistrare sistematica a imobilelor in Sistemul Integrat de Cadastru si Carte funciara UAT BUJORENI
Măsurat	ing. Mihai Daniel		
Calculat	ing. Andra Aesinte	Data Aprilie 2026	
Editat	ing. Ruxandra Draghici		
Aprobat	ing. Dragos Necula		