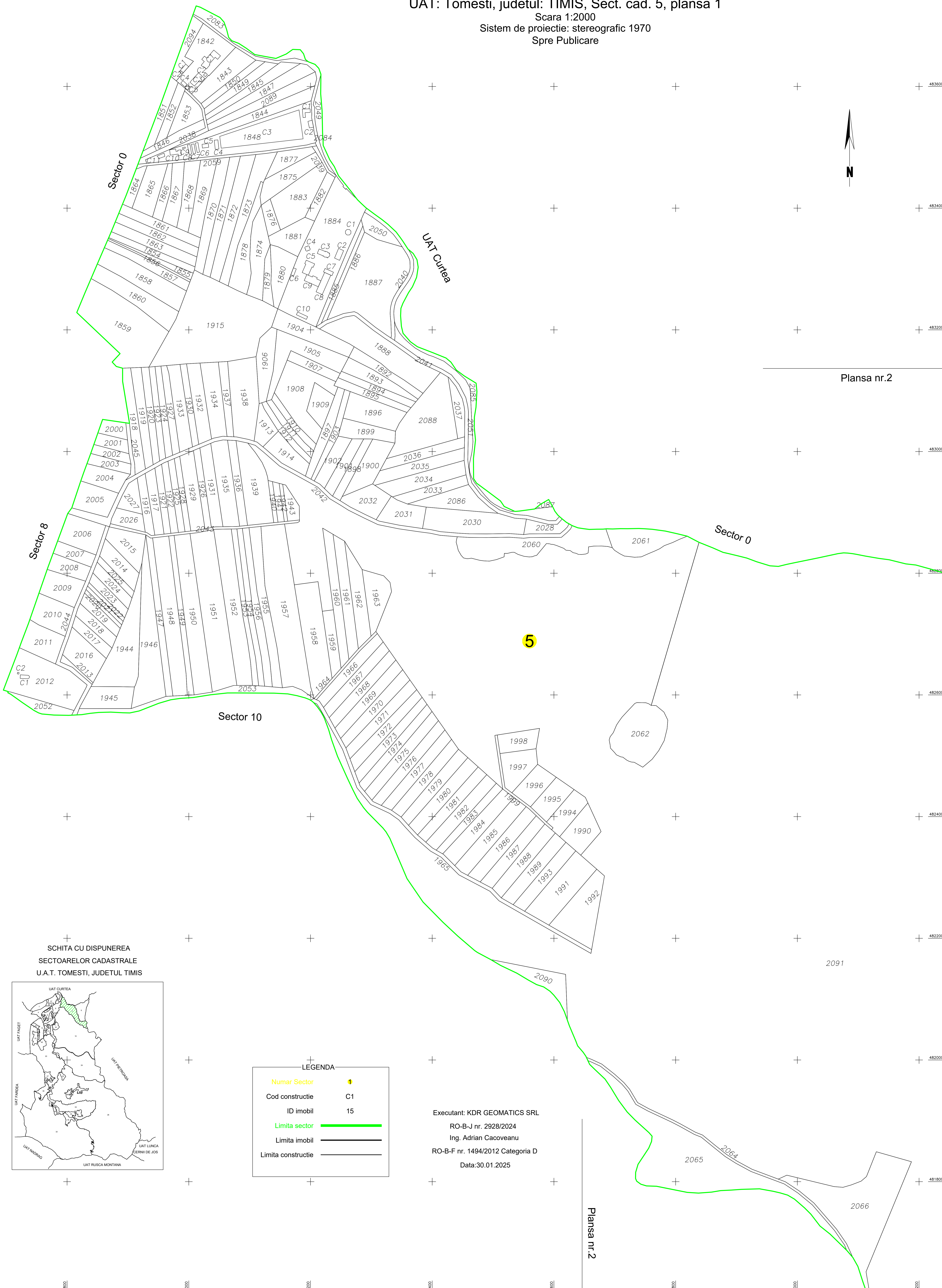
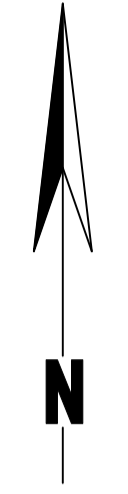


**PLAN CADASTRAL**  
 UAT: Tomesti, judetul: TIMIS, Sect. cad. 5, plansa 1  
 Scara 1:2000  
 Sistem de proiectie: stereografic 1970  
 Spre Publicare



Plansa nr.2

Sector 0

Sector 10

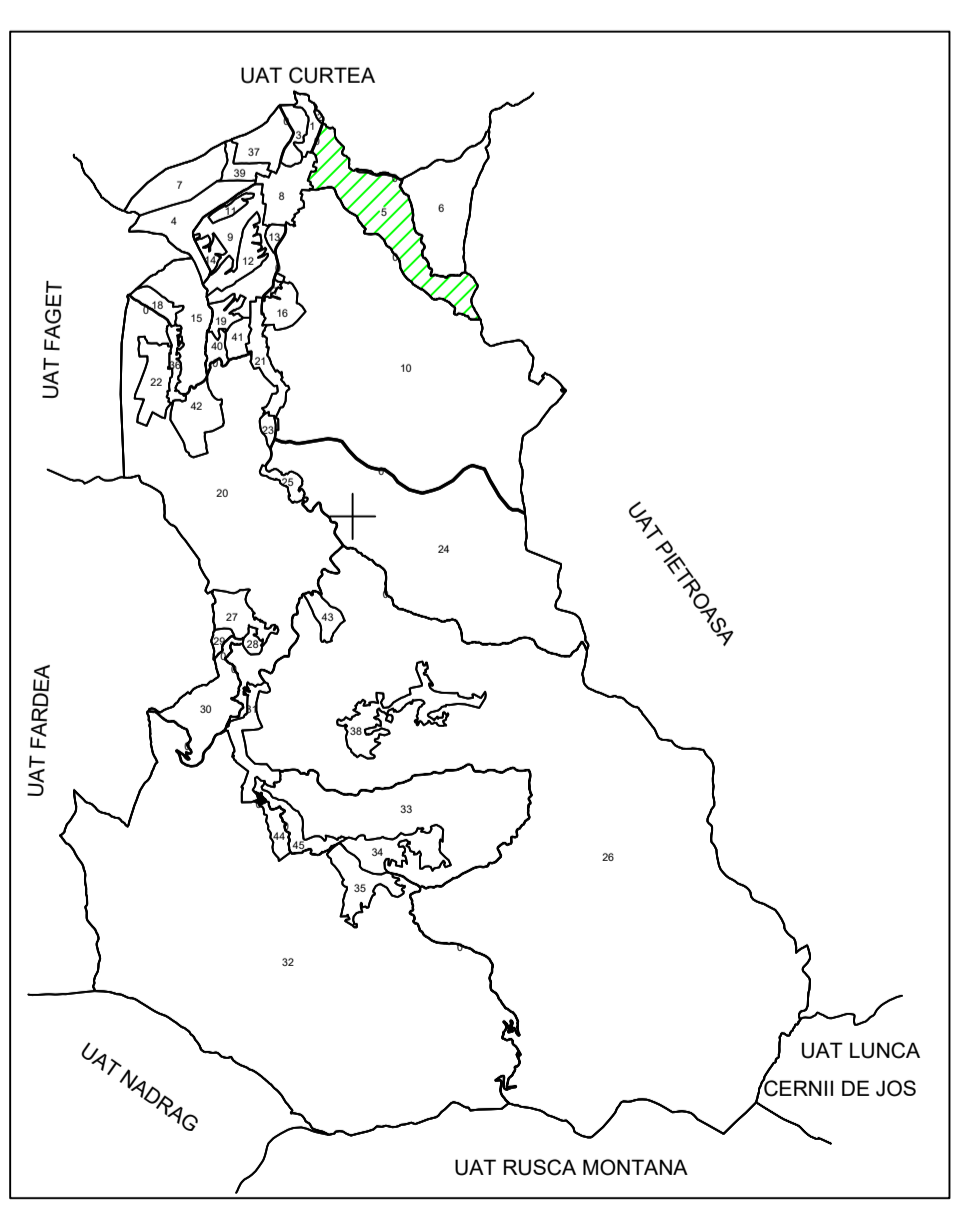
Sector 8

Sector 0

UAT Curtea

5

SCHITA CU DISPUNEREA  
 SECTOARELOR CADASTRALE  
 U.A.T. TOMESTI, JUDETUL TIMIS



LEGENDA	
Numar Sector	5
Cod constructie	C1
ID imobil	15
Limita sector	
Limita imobil	
Limita constructie	

Executant: KDR GEOMATICS SRL  
 RO-B-J nr. 2928/2024  
 Ing. Adrian Cacoveanu  
 RO-B-F nr. 1494/2012 Categoria D  
 Data:30.01.2025

Plansa nr.2