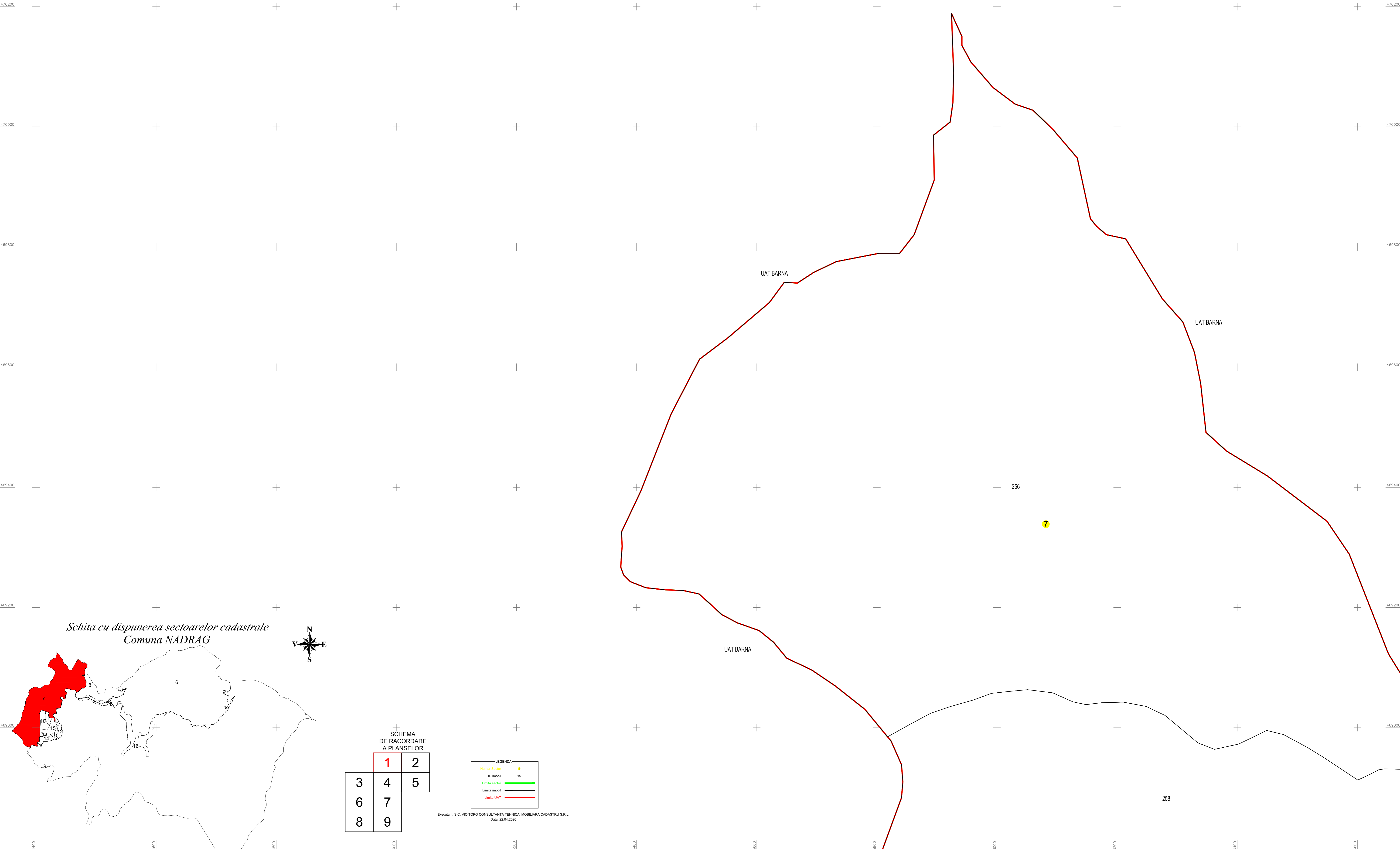
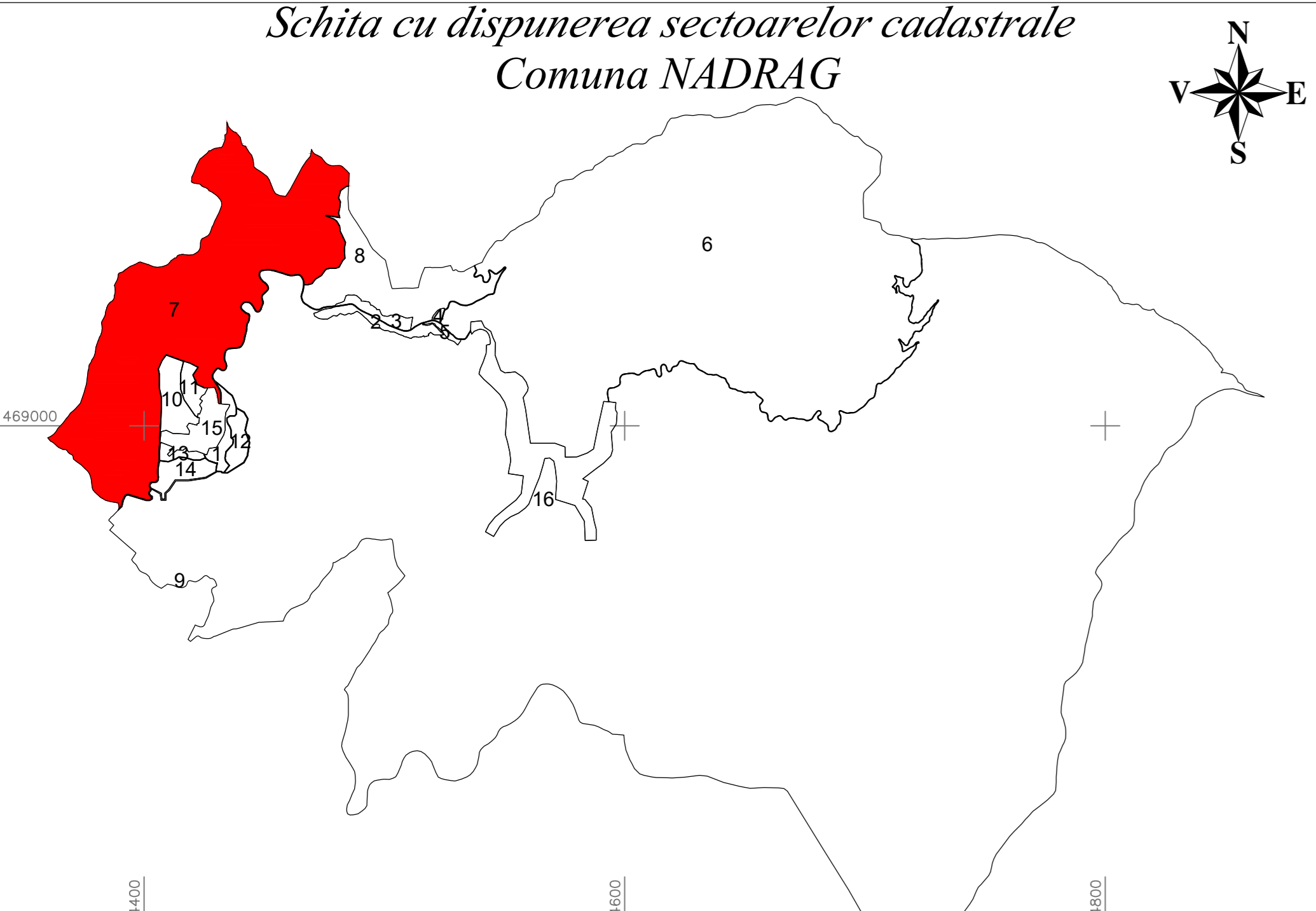





**PLAN CADASTRAL**  
UAT: Nadrag, judetul: TIMIS, Sect. cad. 7, plansa 1  
Scara 1:2000  
Sistem de proiectie: stereografic 1970  
Spre Publicare



*Schita cu dispunerea sectoarelor cadastrale  
Comuna NADRAG*



SCHEMA  
DE RACORDARE  
A PLANSELOR

	1	2
3	4	5
6	7	
8	9	

LEGENDA

Numer Sect	●
ID Imobil	15
Limita sector	—
Limita imobil	—
Limita UAT	—

Executant: S.C. VIC-TOPO CONSULTANTA TEHNICA MOBILIARA CADASTRU S.R.L.  
Data: 22.04.2026

256

7

258