

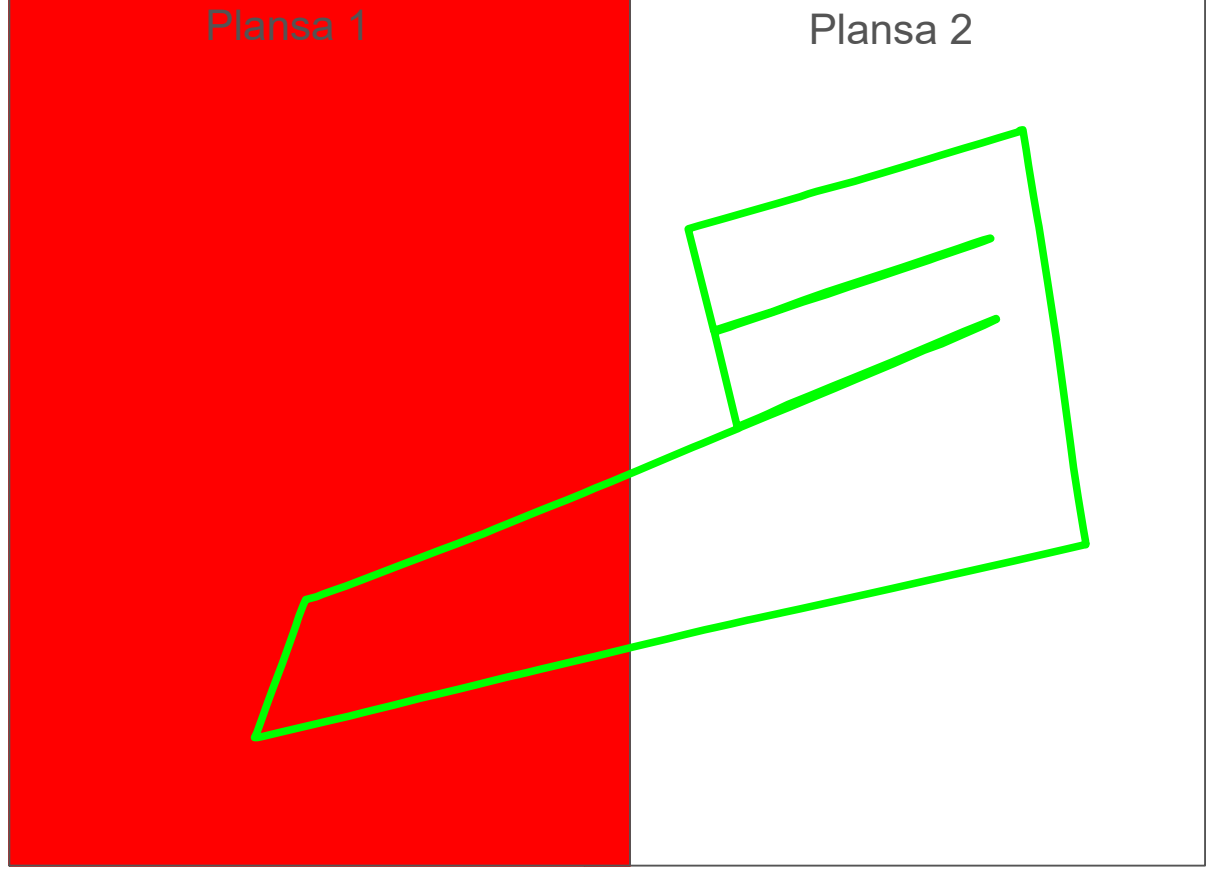
PLAN CADASTRAL  
UAT CENAD  
JUDET TIMIS  
Sector 38  
Sistem de proiectie STEREOGRAFIC 1970  
Copie spre publicare  
Plansa 1  
Scara 1 : 2000



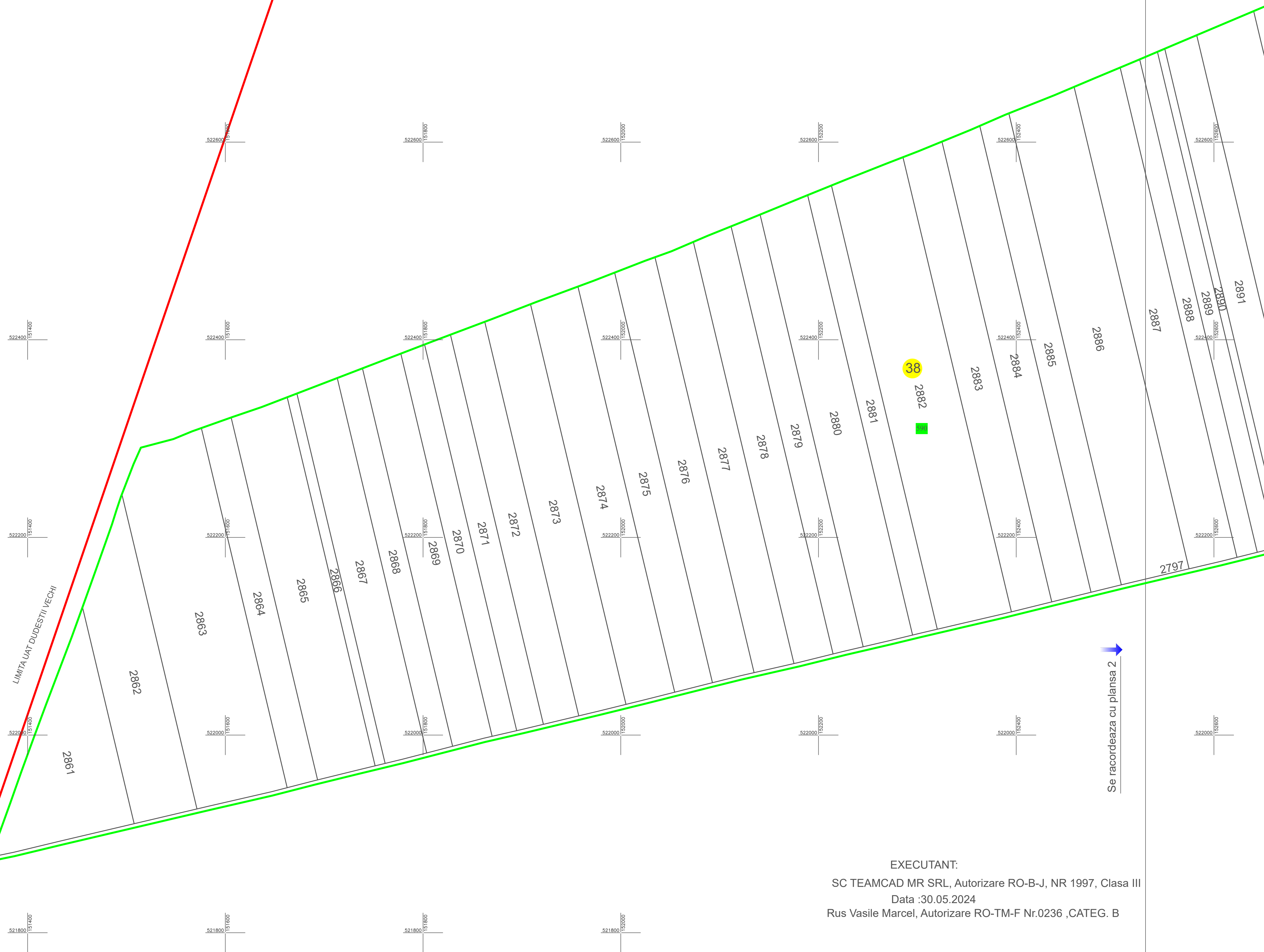
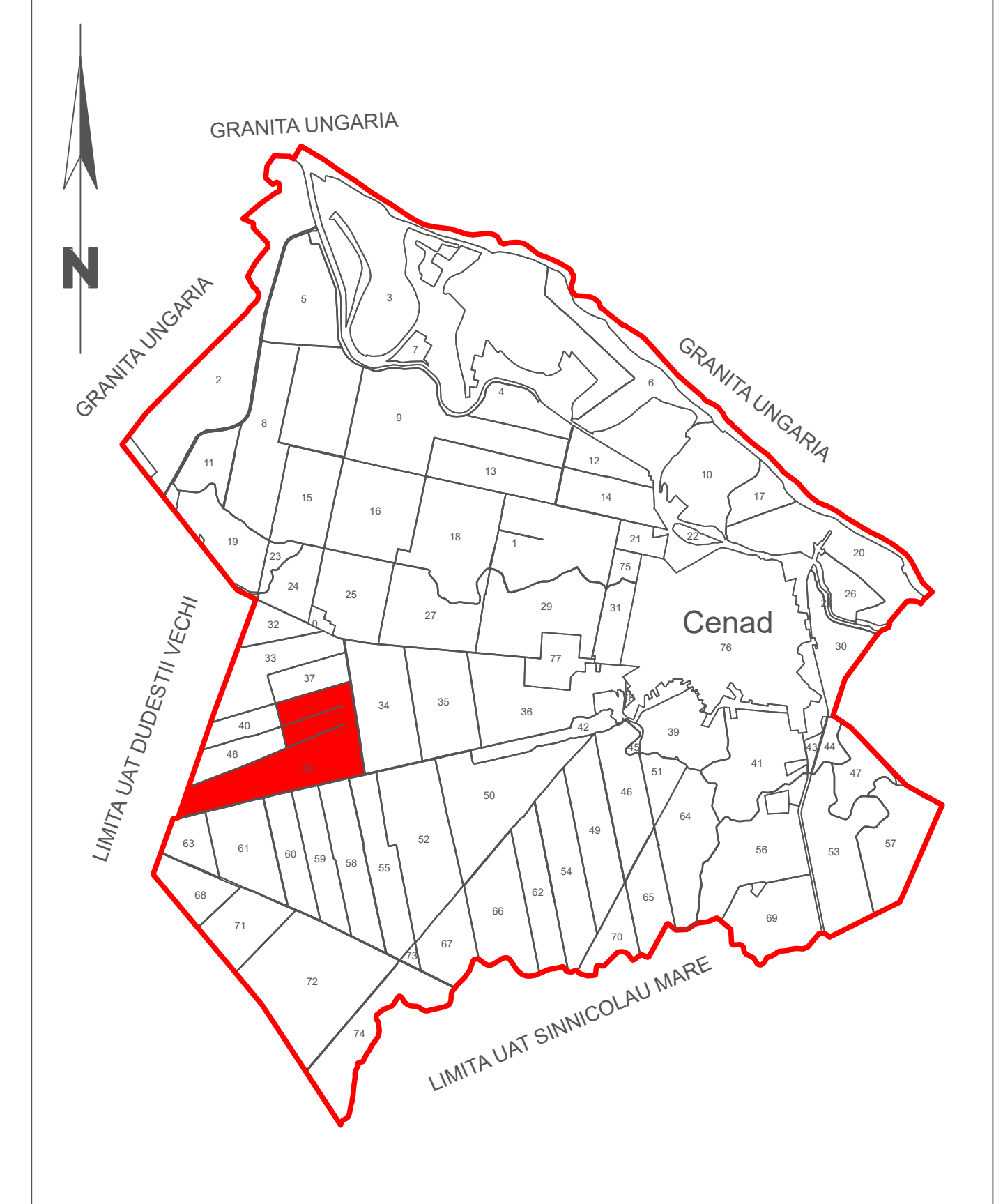
LEGENDA

Identificator	1826
Nr. Sector	38
Limita UAT	— (red line)
Limita Sector	— (green line)
Limita Imobil	— (black line)
Limita Tarla	— (purple line)

Schita de dispunere a planselor



Schita de dispunere a sectoarelor cadastrale extravilan  
UAT CENAD JUD. TIMIS



VIZAT,  
COMISIA LOCALA DE FOND FUNCJAR  
Presedinte Comisie  
Data : .....

EXECUTANT:  
SC TEAMCAD MR SRL, Autorizare RO-B-J, NR 1997, Clasa III  
Data :30.05.2024  
Rus Vasile Marcel, Autorizare RO-TM-F Nr.0236 ,CATEG. B

Se racordeaza cu plansa 2