PLAN CADASTRAL

Scara : 1 :1000 sistem de proiectie STEREO 70

Judetul :TIMIS

UAT :SAG

Sectorul cadastral :23

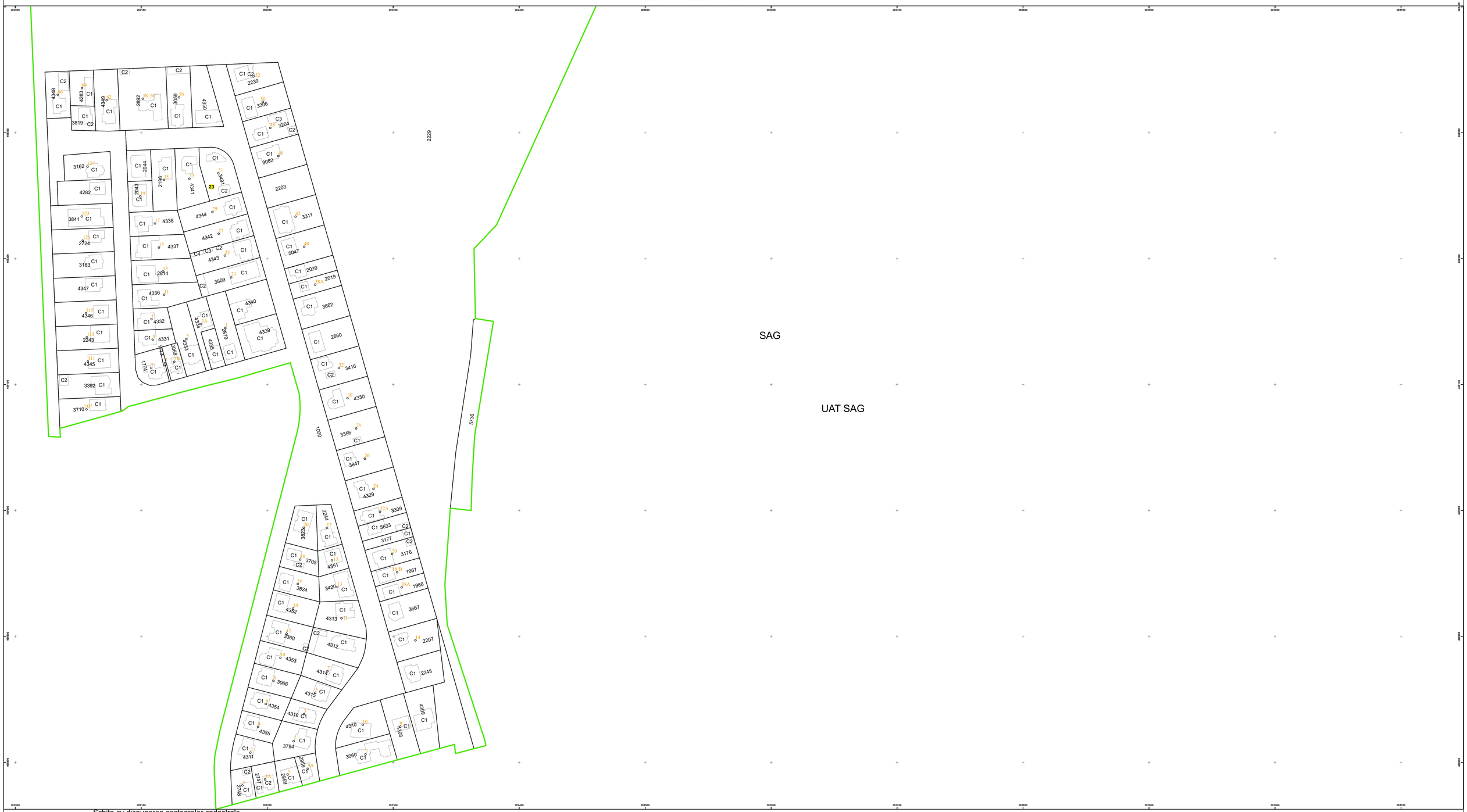

Schita cu dispunerea sectoarelor cadastrale

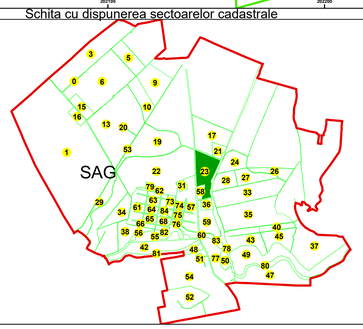

Schema cu dispunerea planselor

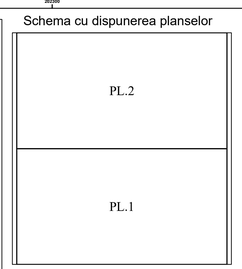

Legenda

- SAG LIMITA U.A.T.
- PARTA LIMITA_UAT_Vecine
- Sag LIMITA INTRAVILAN
- 1 SECTOR CADASTRAL
- 234 LIMITA TARLA
- 123 LIMITA IMOBIL
- C1 LIMITA CONSTRUCTIE
- c Timis Hidrografie
- Numar postal 12

Colhon Sorin
OU = ANCPI: O.B.L496
07/07/2023 16:31:03 UTC+02
Locatie: SC GAUSS SRL -SERIE RO-B-J NR 17921/18.03.2020

SC GAUSS SRL
DATA:7/7/2023

"Spre publicare"

PL.1