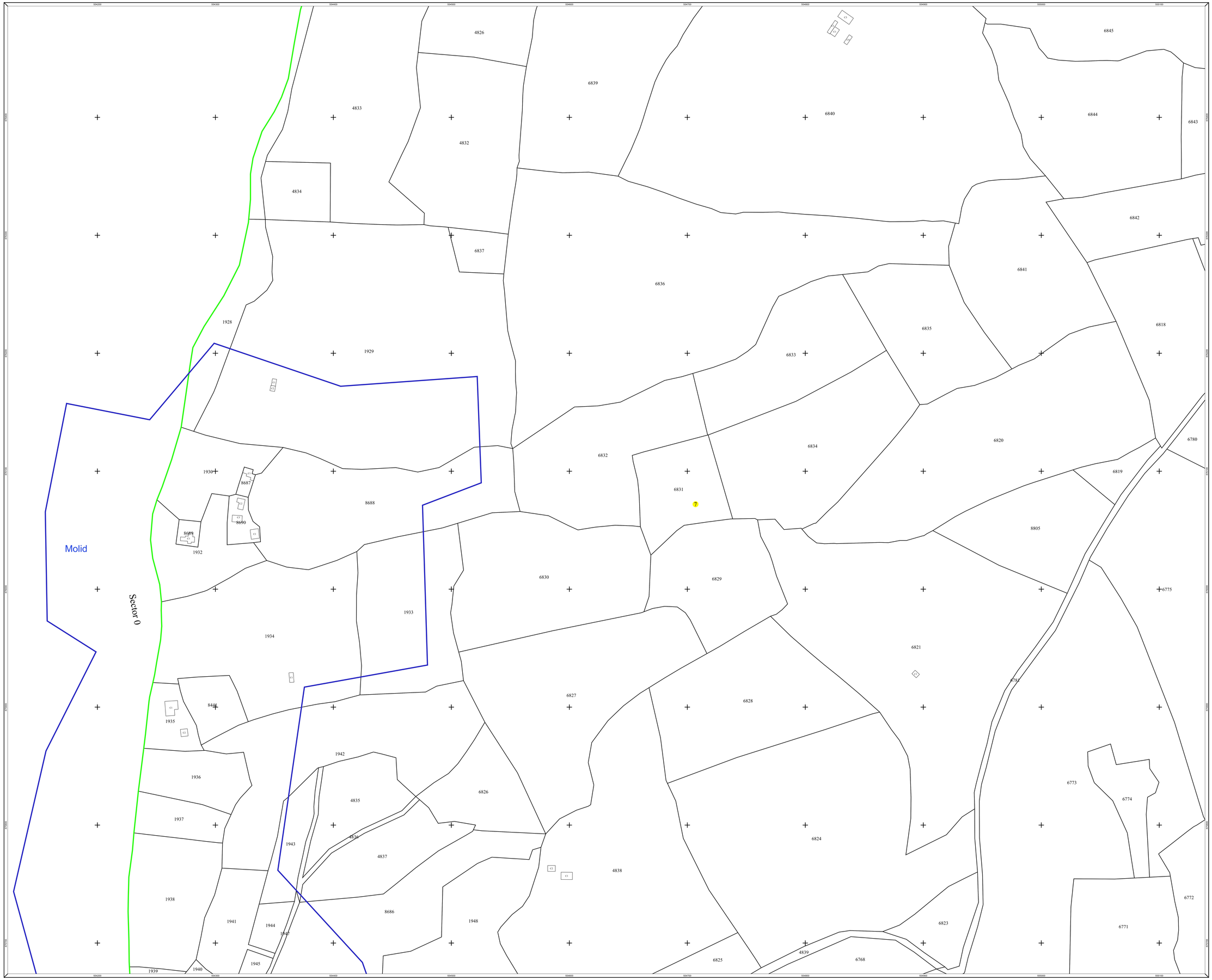

PLAN CADASTRAL

UAT: VAMA
JUD. SUCEAVA
Sector: 7

Planşa nr. 4

Scara 1:1000
Sistem de proiecţie STEREO 1970

Schema de racordare

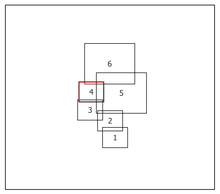

Dispunerea sectoarelor cadastrale

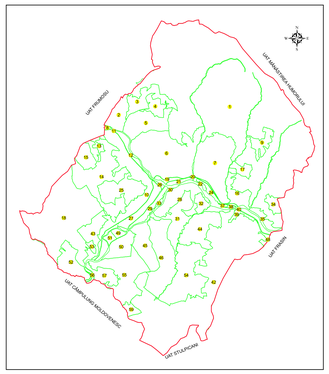

Legendă

- Limită UAT
- Limită sector cadastral
- Limită intravilan
- Limită imobil
- Limită construcţie
- 7 Număr sector cadastral
- 6770 ID imobil
- C1 Cod construcţie

Executant:
SC GEODEZIE CADASTRU MOLDOVA SRL
Ing. Scutar Ionuţ
Data:13.12.2024

Ionuţ Scutar

Semnătura digitală
Data: 2024.12.13
09:47:00 +02'00'