

PLAN CADASTRAL

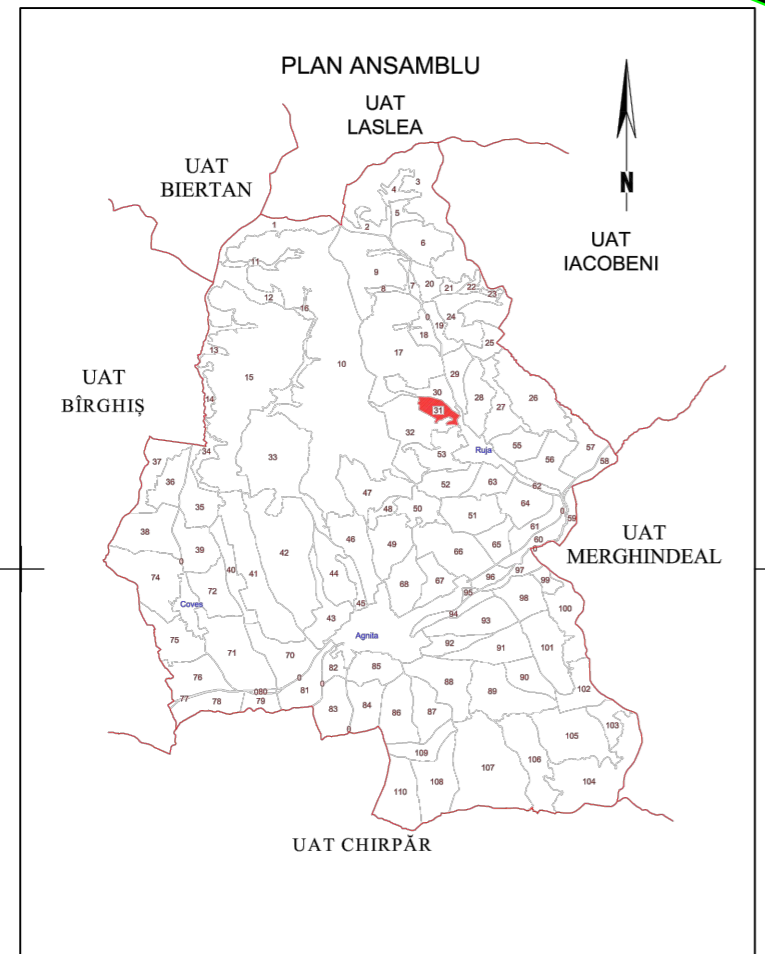
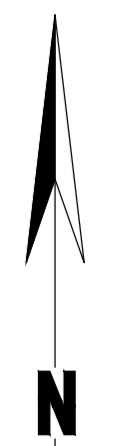
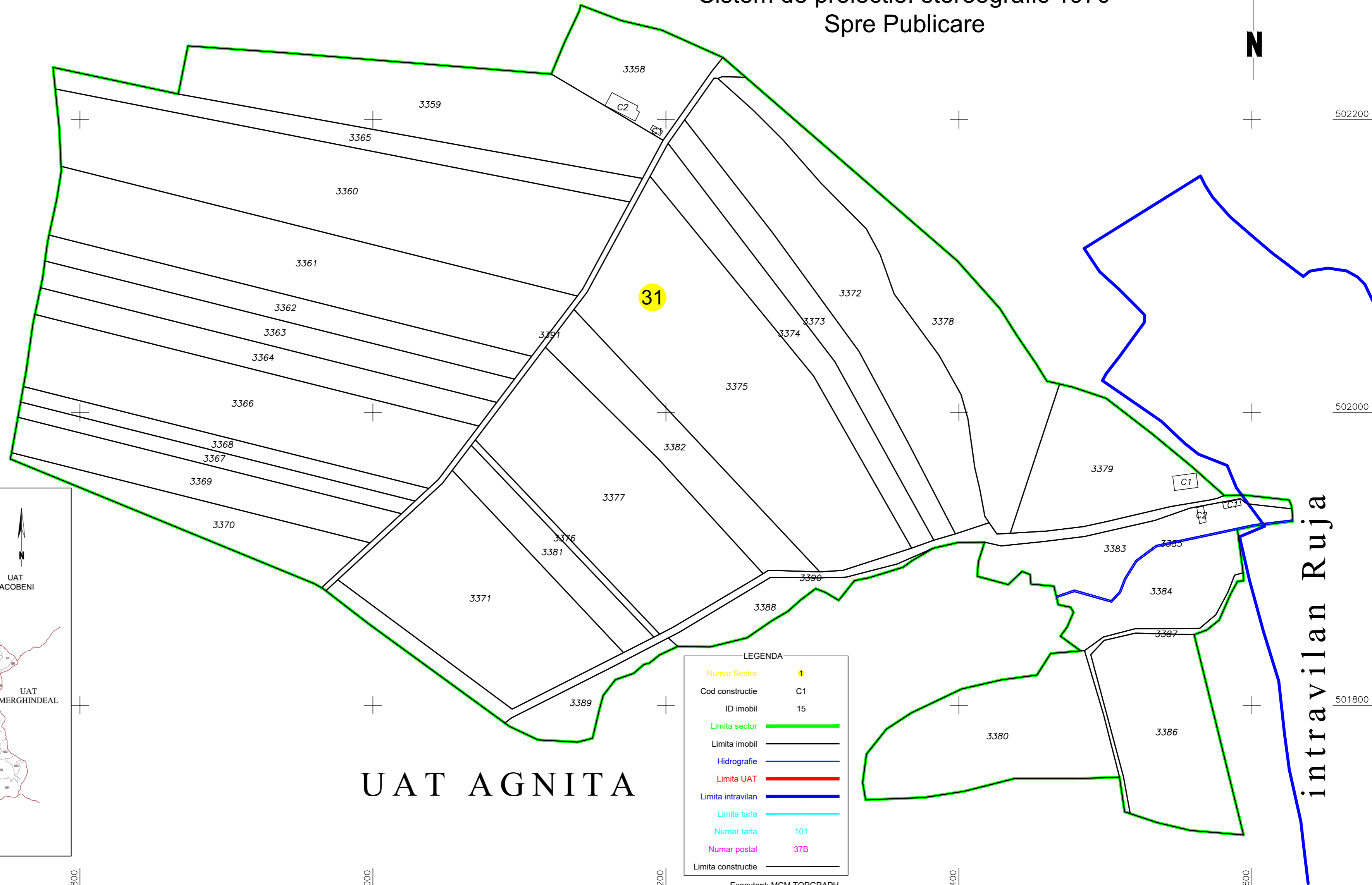
UAT: Agnita, judetul: SIBIU, Sect. cad. 31
 Scara 1:2000
 Sistem de proiectie: stereografic 1970
 Spre Publicare

UAT AGNITA

UAT AGNITA

UAT AGNITA

intravilan Ruja



LEGENDA

Numar Sector	31
Cod constructie	C1
ID imobil	15
Limita sector	(Green line)
Limita imobil	(Black line)
Hidrografie	(Blue line)
Limita UAT	(Red line)
Limita intravilan	(Blue line)
Limita tarla	(Cyan line)
Numar tarla	101
Numar postal	37B
Limita constructie	(Black line)

Executant: MCM TOPGRAPH
 Data: 06.06.2023

