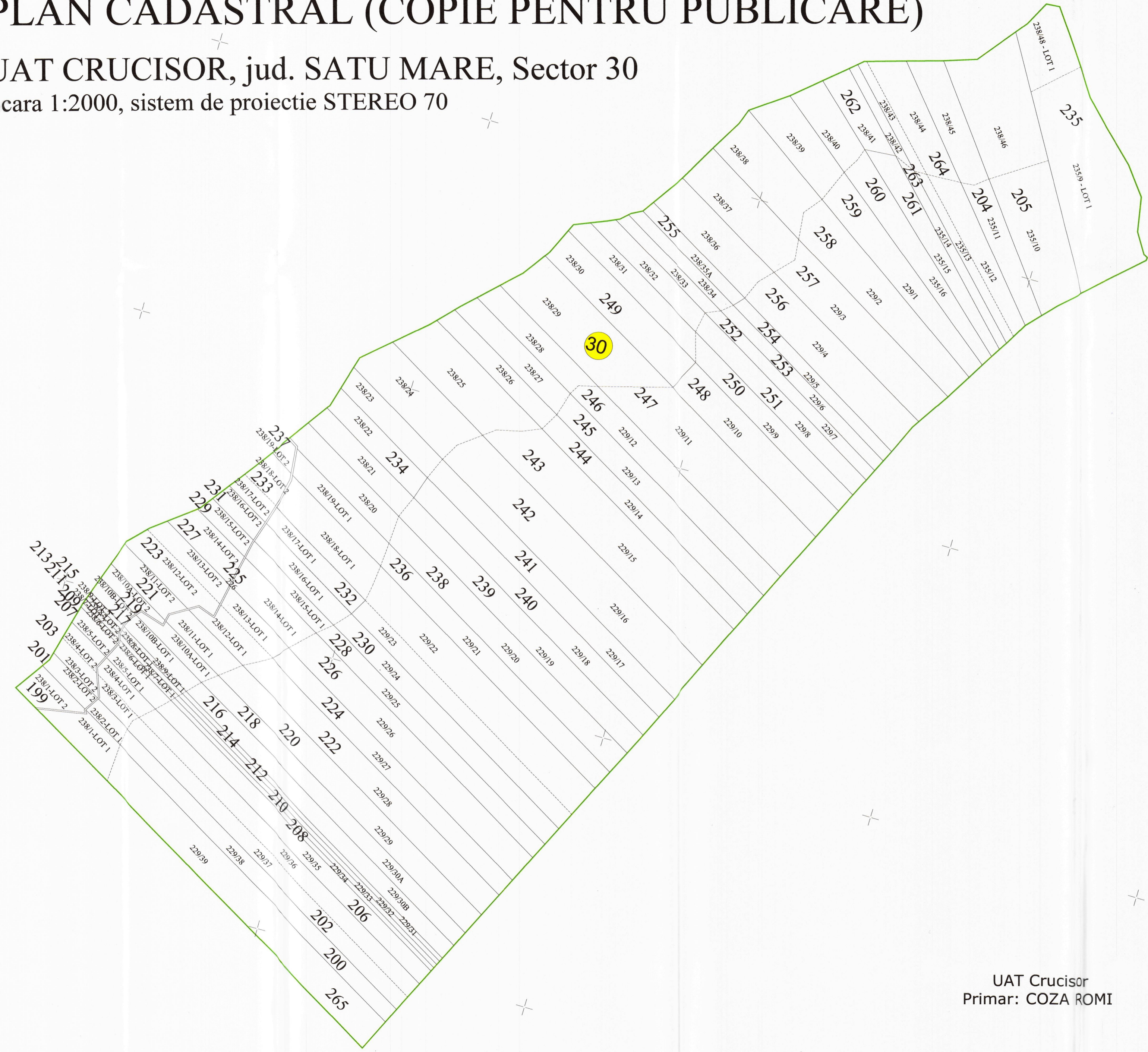
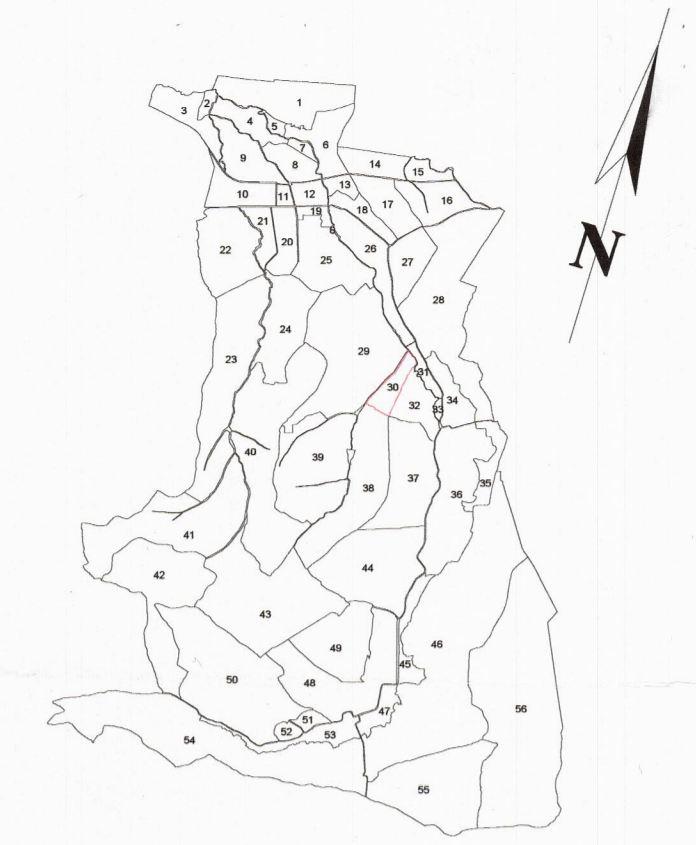






PLAN CADASTRAL (COPIE PENTRU PUBLICARE)

UAT CRUCISOR, jud. SATU MARE, Sector 30

Scara 1:2000, sistem de proiectie STEREO 70



LEGENDA

-  Limita sector cadastral
-  Limita parcela
- 229/39 Numar topografic
- 242 ID
-  Sector cadastral
-  Caroiaj



Executant :
PEISAJ S.R.L.
Primar: COZA ROMI



Data 13.09.2022