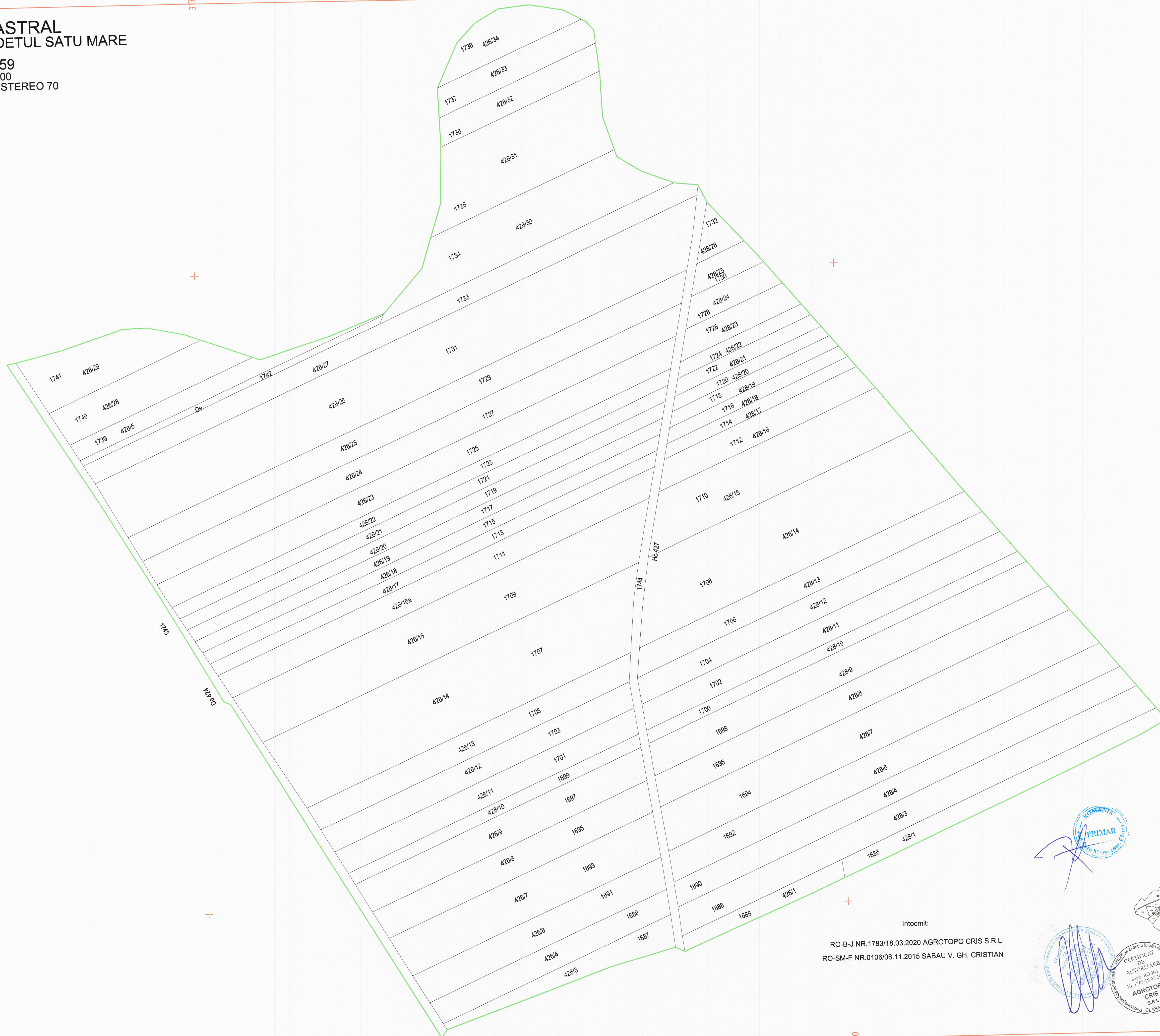













PLAN CADASTRAL
U.A.T. CAUAS, JUDETUL SATU MARE

Sector 59
Scara 1:1000
Sistem de proiectie STEREO 70

"Copie spre publicare"



=LEGENDA=

- Limita UAT 
- Limita intravilan 
- Limita sector cadastral 
- Numar sector cadastral  62
- Limita tarla/cvartal 
- Numar tarla  1737
- Limita imobil 
- ID imobil 
- Hidrografie 
- Drumuri 
- Stalp electric de beton 

Intocmit:
RO-B-J NR.1783/18.03.2020 AGROTOPO CRIS S.R.L
RO-SM-F NR.0106/06.11.2015 SABAU V. GH. CRISTIAN

