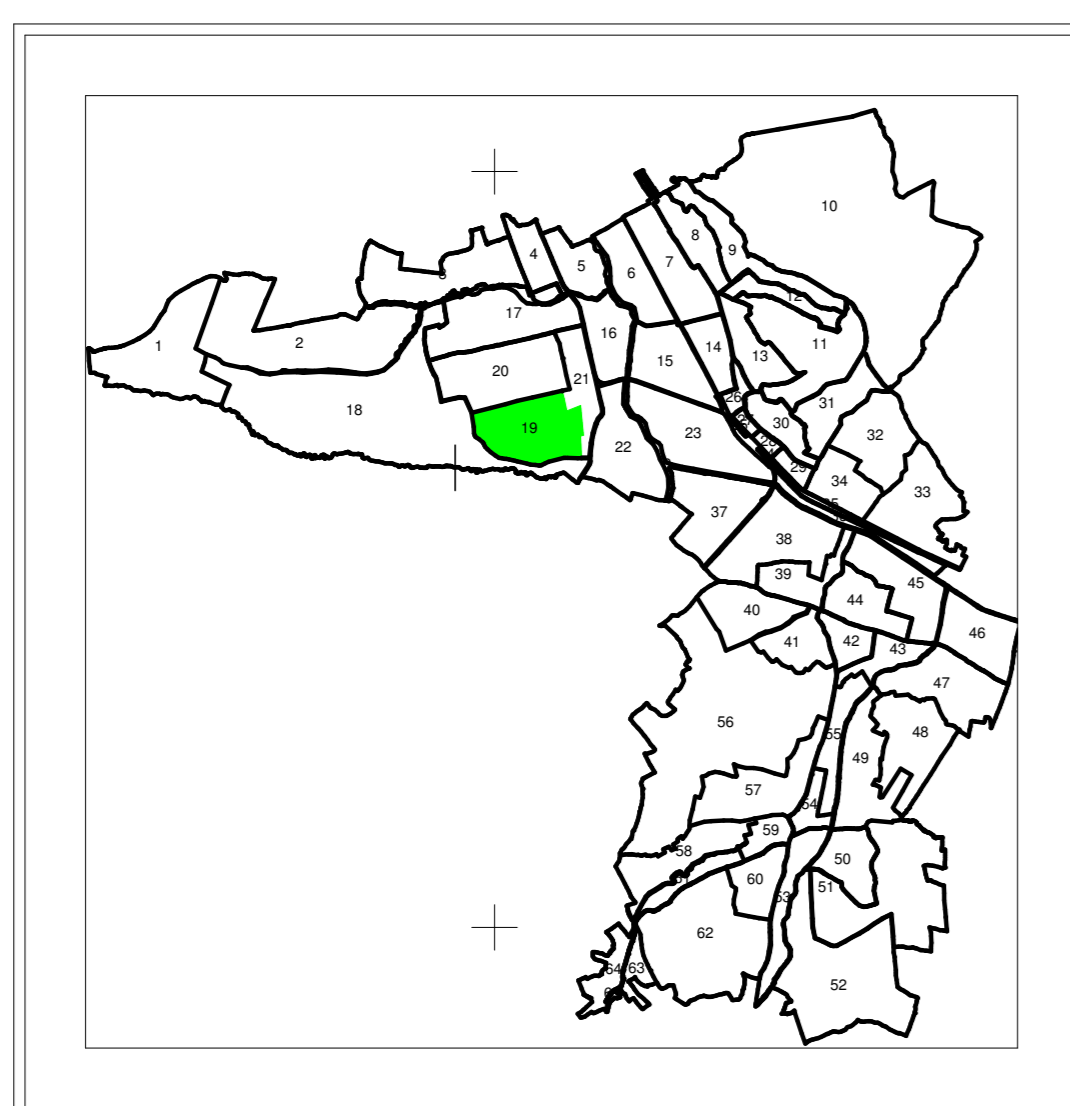
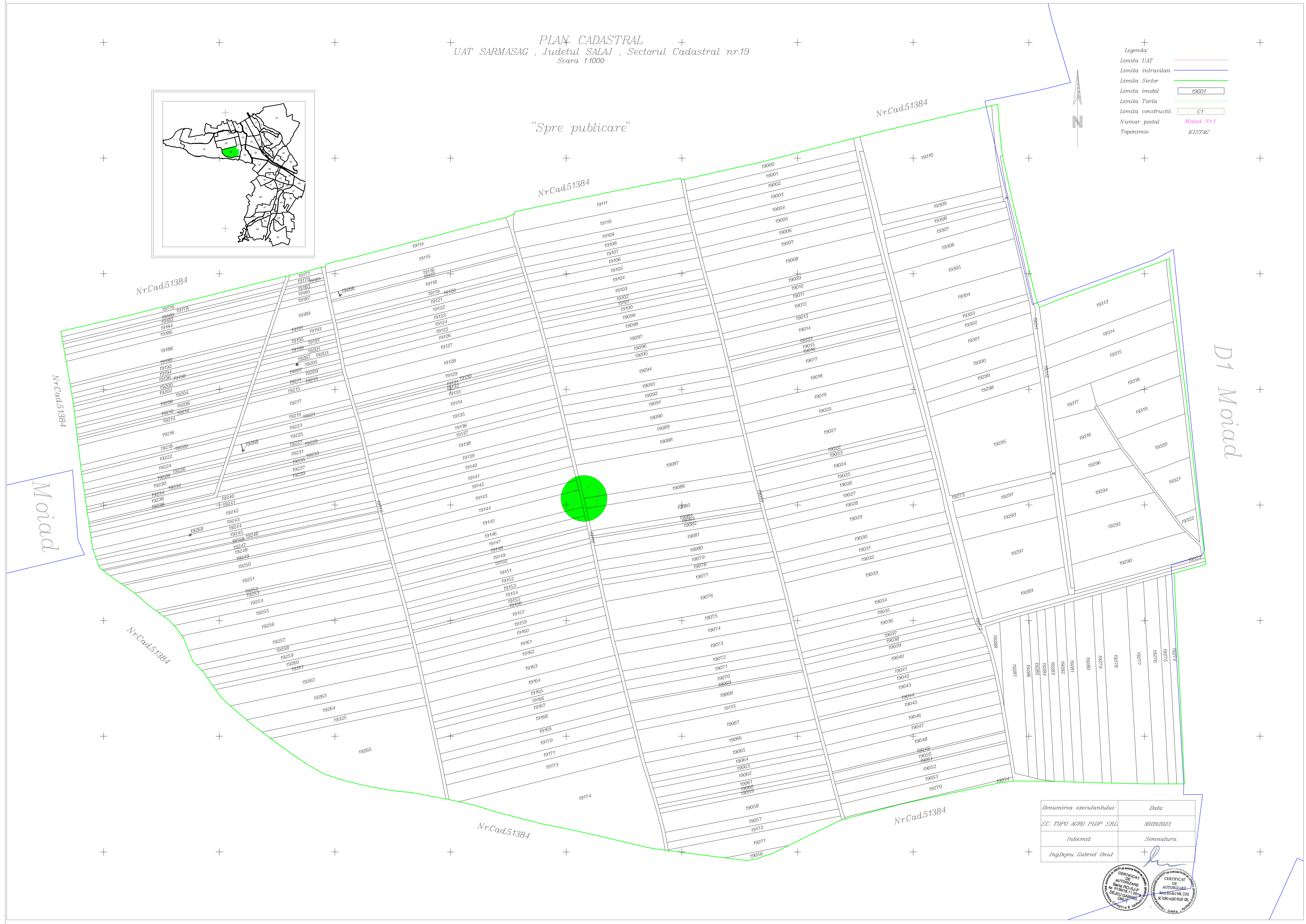
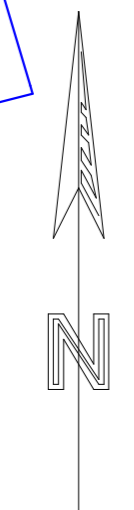


PLAN CADASTRAL  
 UAT SARMASAG , Judetul SALAJ , Sectorul Cadastral nr.19  
 Scara 1:1000

"Spre publicare"



- Legenda:
- Limita UAT
  - Limita intravilan
  - Limita Sector
  - Limita imobil
  - Limita Tarla
  - Limita constructii
  - Numar postal
  - Toponimie



Denumirea executorului:	Data:
SC. TOPO AGRO PLOP SRL	30.09.2023
Intocmit:	Semnatura:
Ing.Dejeu Gabriel Onul	

