




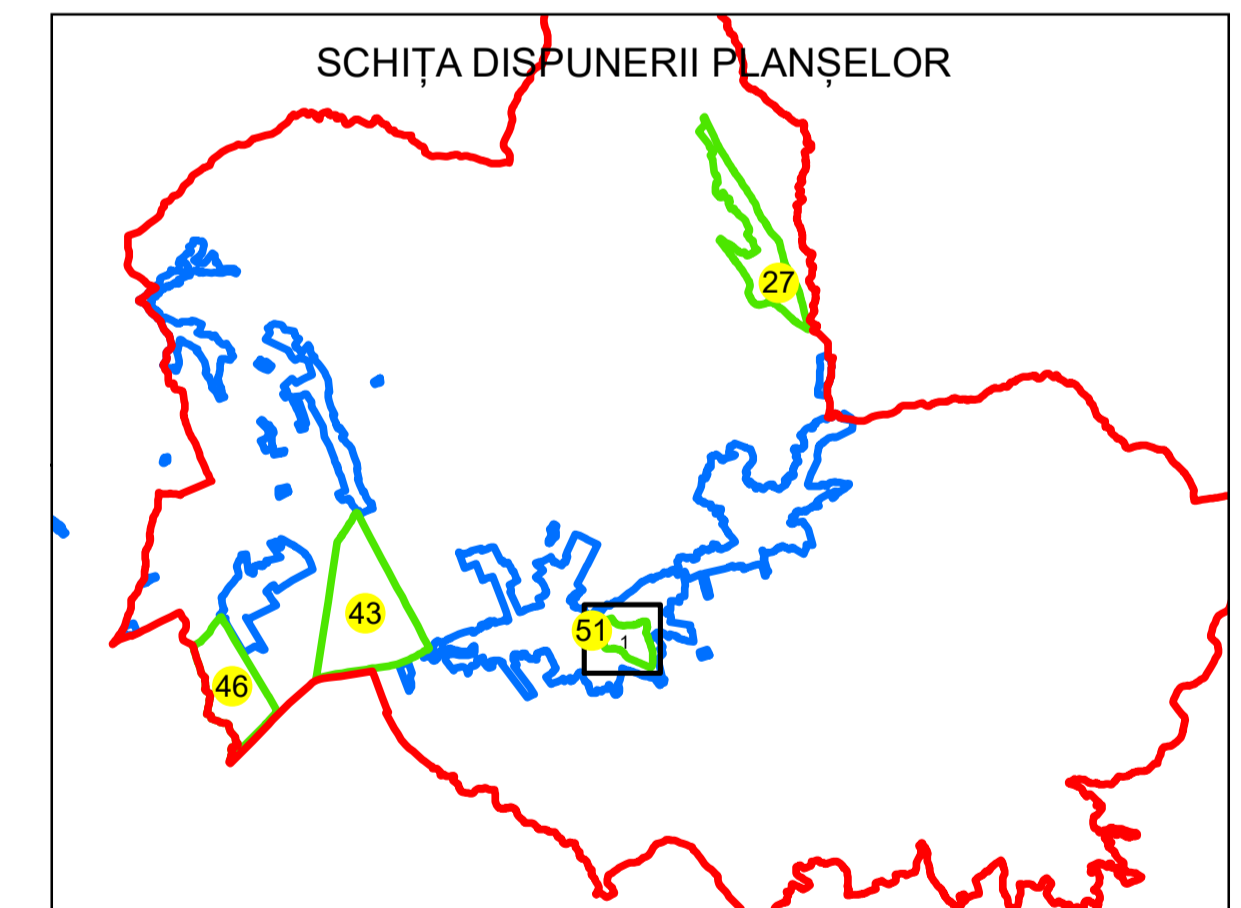
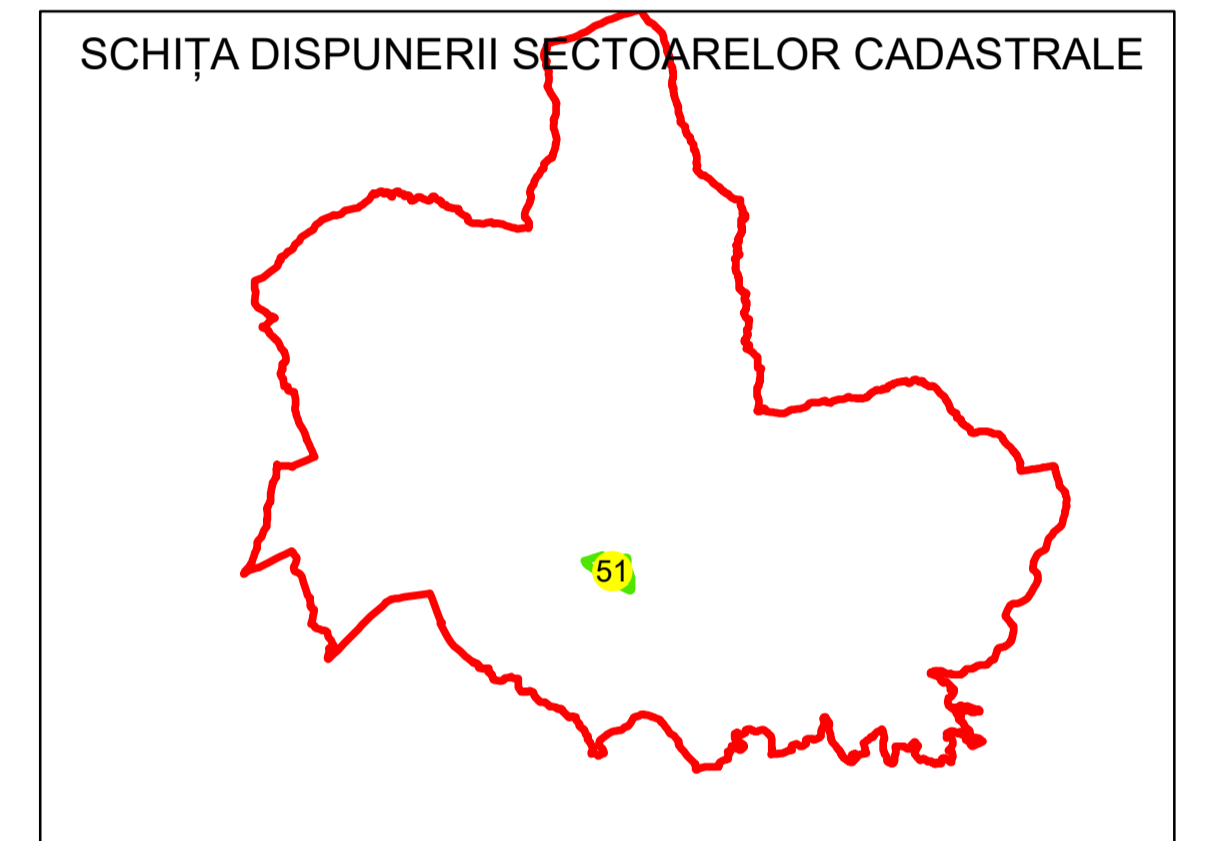
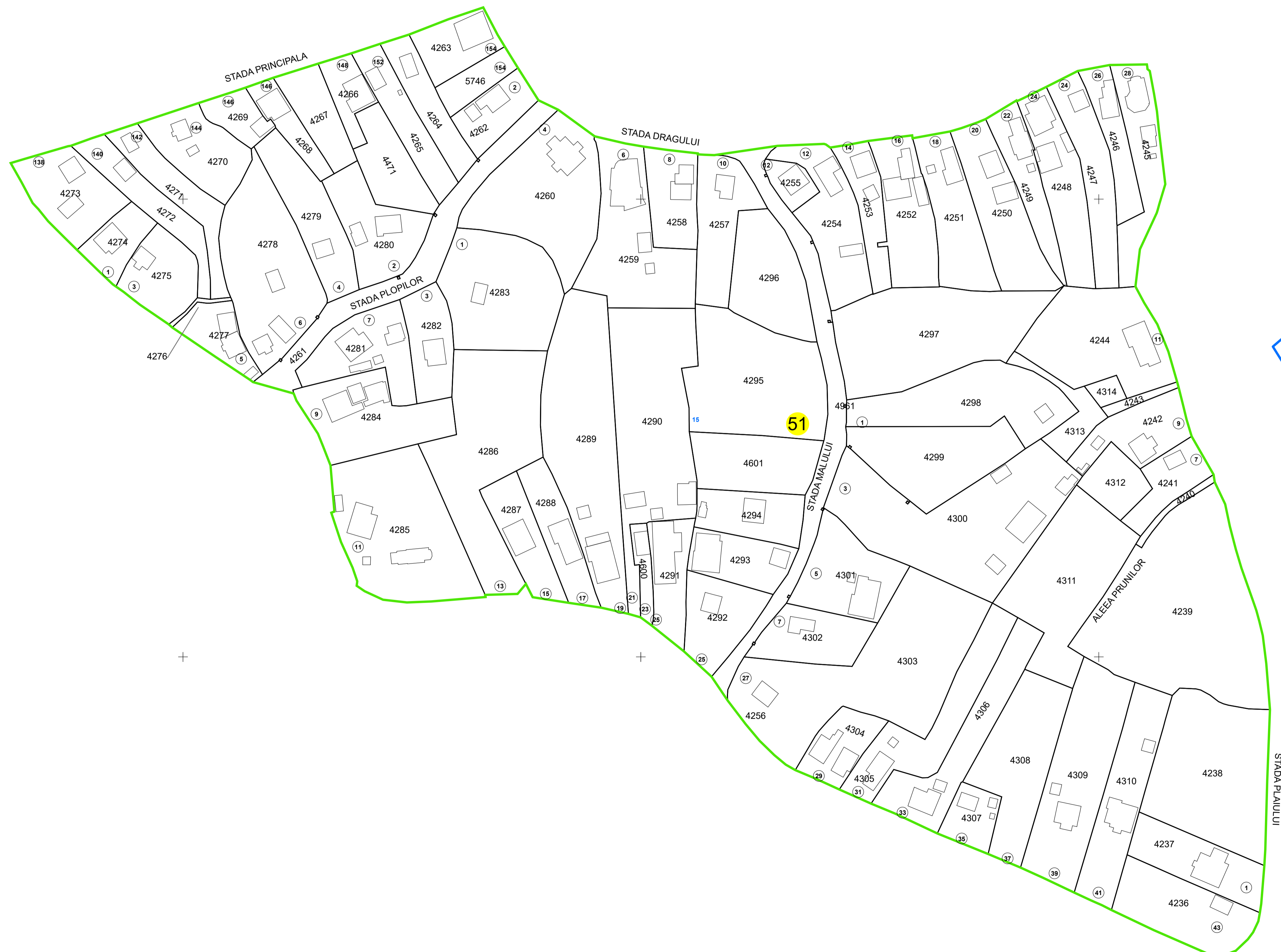


N  
**PLAN CADASTRAL**  
**UAT: PLOPU**  
**JUDEȚUL PRAHOVA**  
Sector Cadastral:  
**51**  
Scara 1:1000  
**PLANȘA 1**

**LEGENDĂ**

Limită UAT	
Limită intravilan	
Limită sector cadastral	
Limită imobil	
Limită construcții	
Număr sector cadastral	<b>10</b>
Număr identificator imobil	2555
Număr poștal	15



Sistem de proiecție: STEREO 70  
Spre publicare

S.C. GENERAL SURVEY CORPORATION S.R.L.  
22-08-2024  
Semnat electronic