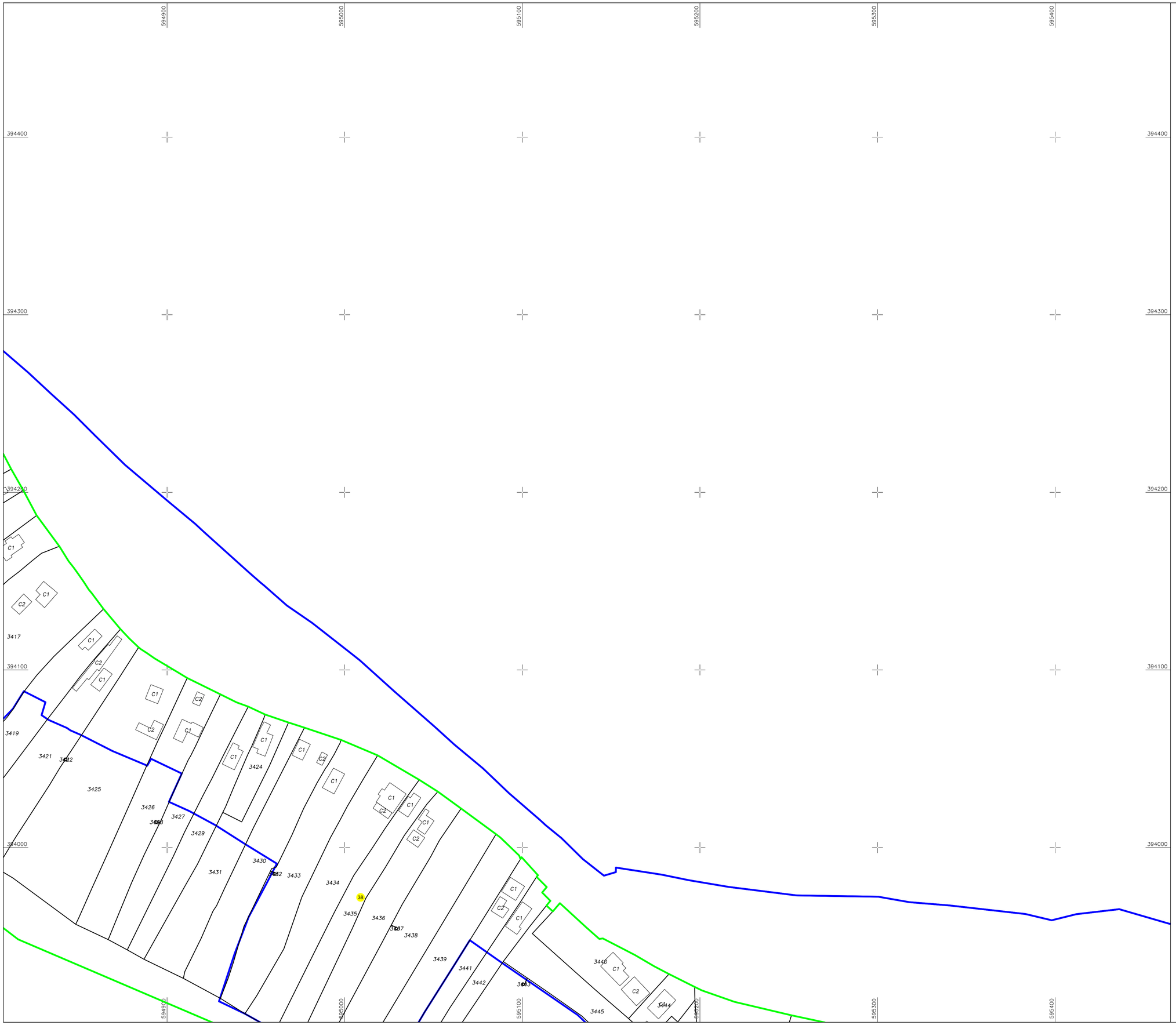

PLAN CADASTRAL

UAT: IORDACHEANU
JUDETUL PRAHOVA

Sector Cadastral:
38
Scara 1:1000
Plansa 2

LEGENDA

Numar Sector	1
Cod constructie	C1
ID imobil	15
Limita sector	
Limita imobil	
Limita UAT	
Limita intravilan	
Limita constructie	

Schita de dispunere a sectorului cadastral

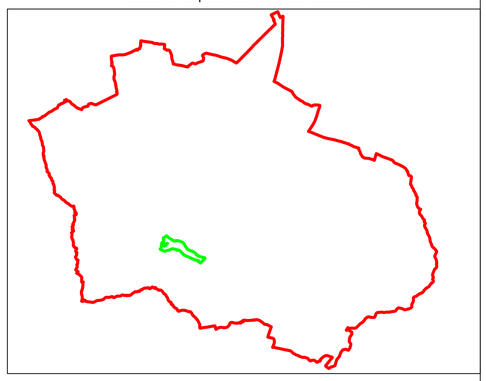

Schita de dispunere a planselor

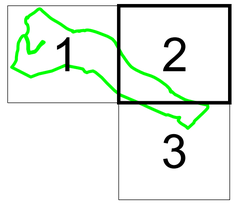

Sistem de proiecție: STEREO 70
Copie spre publicare

AGENTIA NATIONALA DE CADASTRU SI PUBLICITATE IMOBILIARA

Scara 1:1000

Data 14.08.2025

" SERVICII DE ÎNREGISTRARE SISTEMATICĂ ÎN SISTEMUL INTEGRAT DE CADASTRU SI CARTE FUNCIARĂ A IMOBILELOR DIN UAT IORDACHEANU JUDEȚUL PRAHOVA"

S.C. SIMDATA TOPSERV S.R.L.

Manager proiect	TATARU AL ION
Data	14.08.2025
Semnatura Semnat electronic	Tataru Ion O = SIMDATA TOPSERV SRL 14/08/2025 14:13:58 UTC+02