

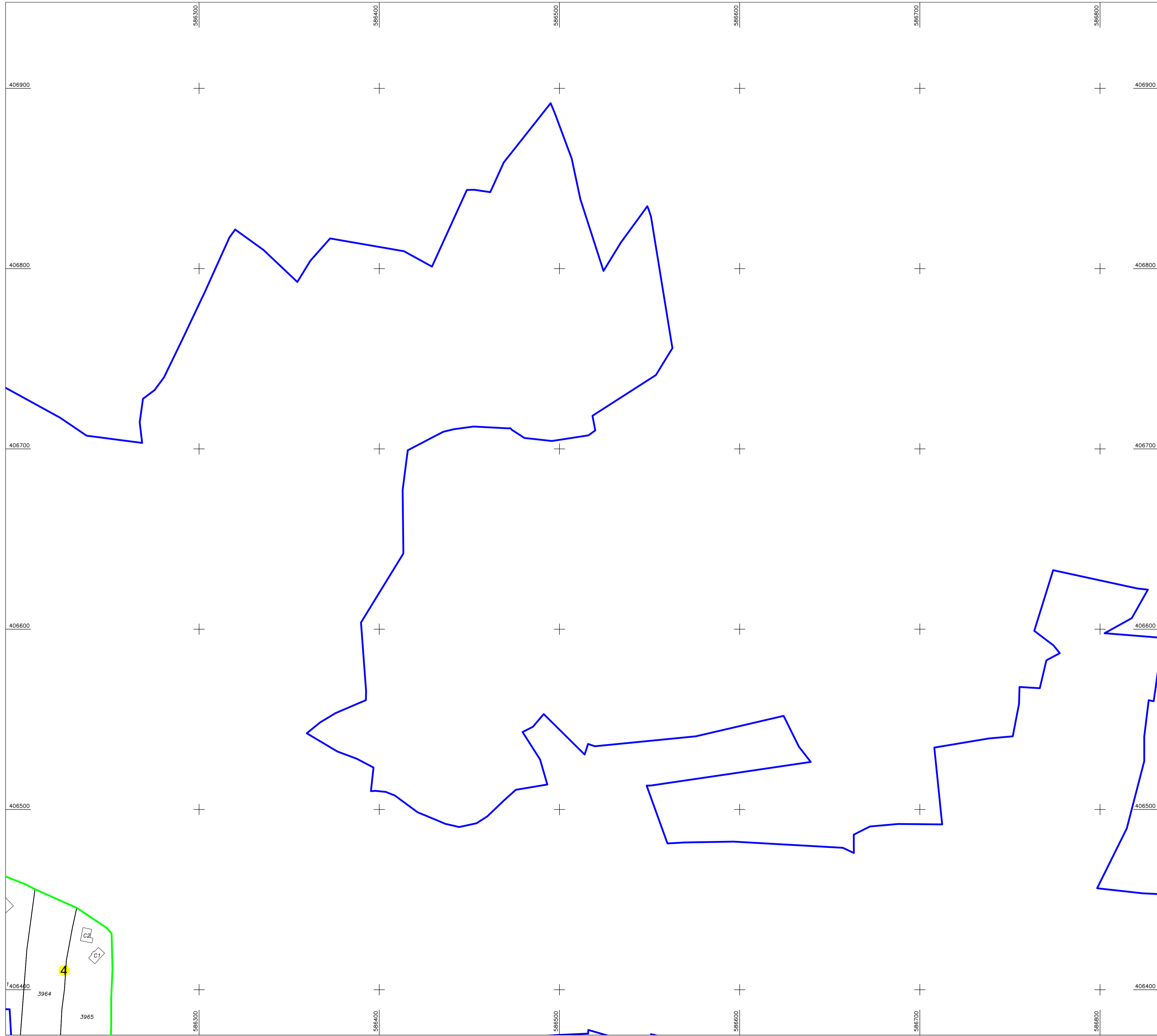
PLAN CADASTRAL

UAT: GORNET
JUDETUL PRAHOVA

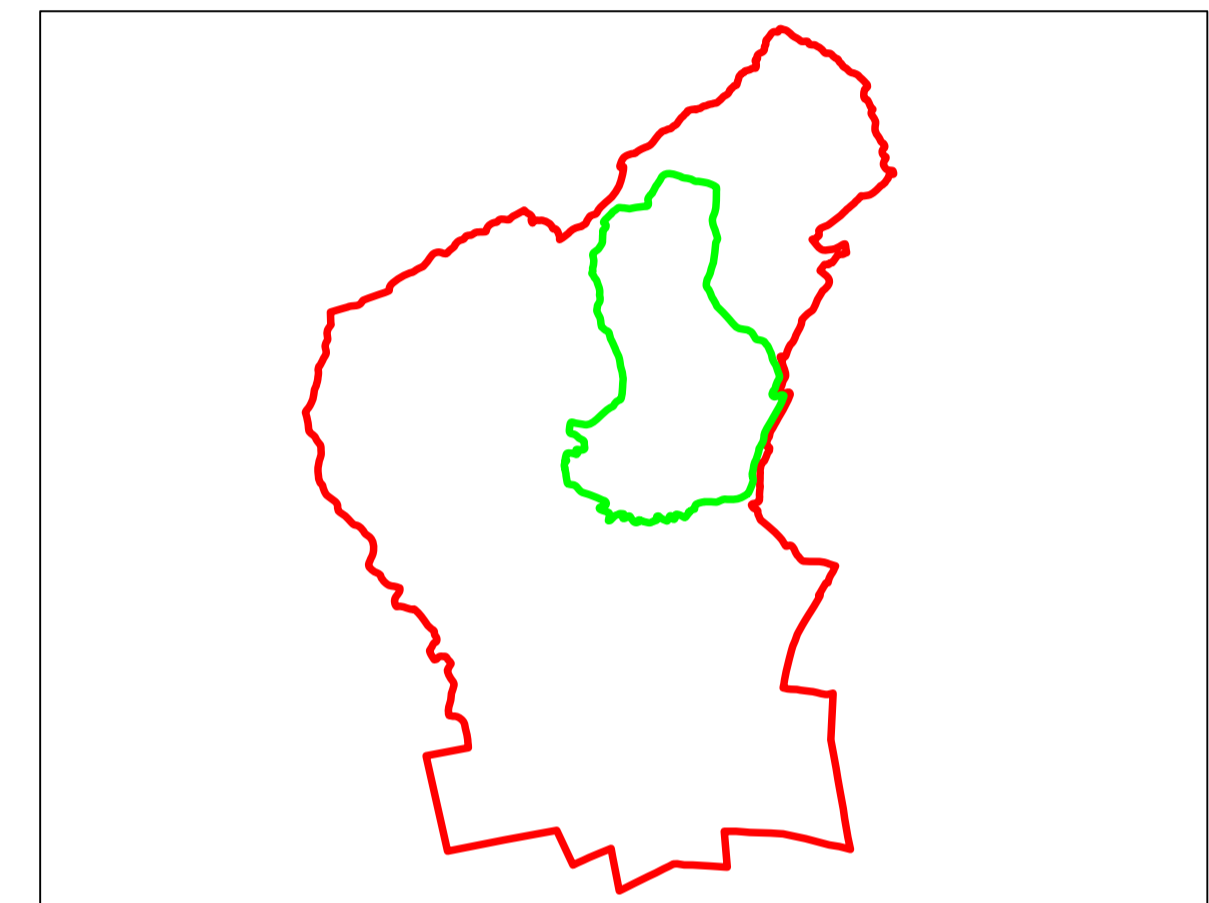
Sector Cadastral:
4
Scara 1:1000
Plansa 2

LEGENDA

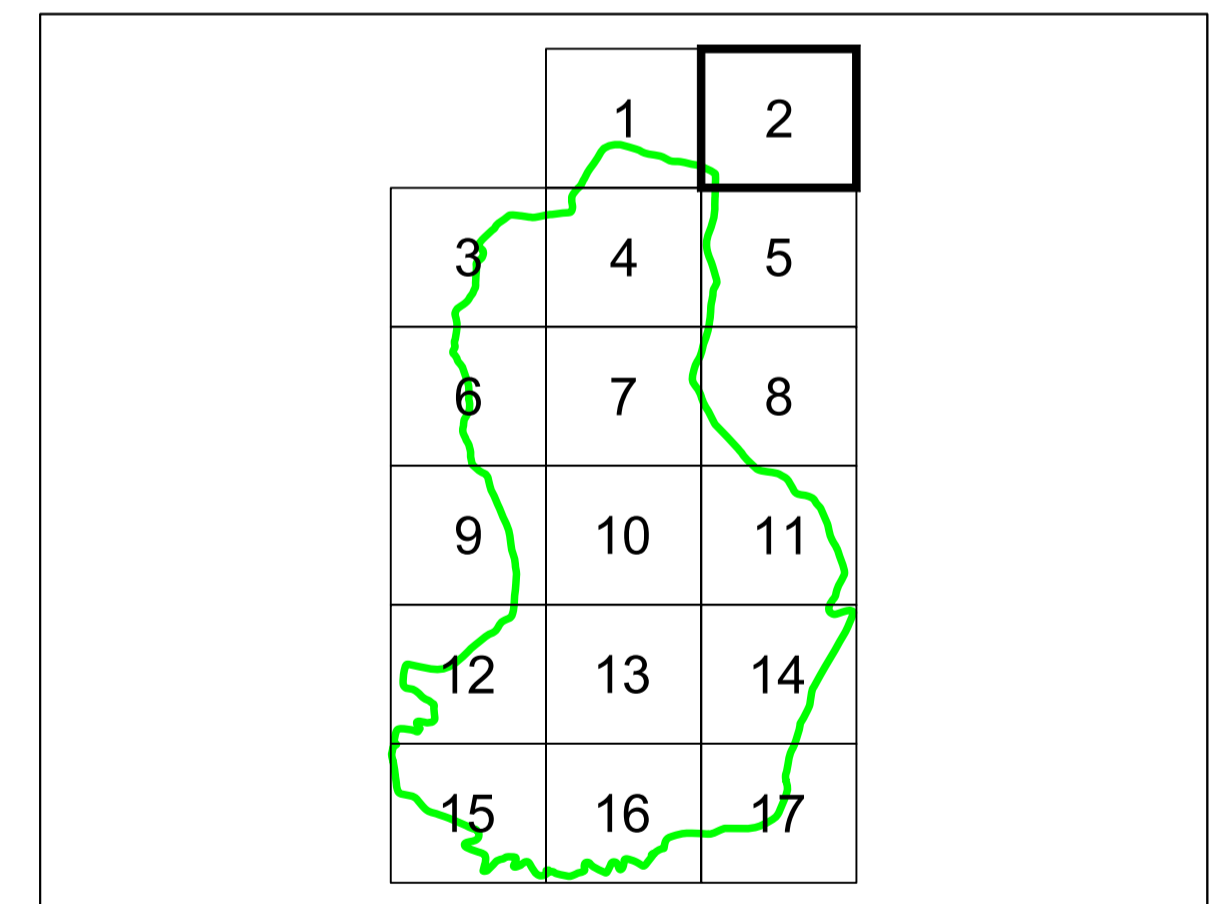
| | |
|--------------------|----|
| Numar Sector | C1 |
| Cod constructie | C1 |
| ID imobil | 15 |
| Limita sector | — |
| Limita imobil | — |
| Limita UAT | — |
| Limita intravilan | — |
| Limita constructie | — |




Schita de dispunere a sectorului cadastral




Schita de dispunere a planselor



Sistem de proiectie: STEREO 70
Copie spre publicare

| | |
|---|--|
|  | AGENTIA NATIONALA DE CADASTRU SI PUBLICITATE IMOBILIARA |
| Scara 1:1000 | " SERVICII DE ÎNREGISTRARE SISTEMATICĂ ÎN SISTEMUL INTEGRAT DE CADASTRU SI CARTE FUNCARĂ A IMOBILELOR DIN UAT GORNET JUDEȚUL PRAHOVA" |
| Data 26.06.2024 | |

| | |
|---|-----------------------------|
|  | S.C. SIMDATA TOPSERV S.R.L. |
| Manager proiect | TATARU AL ION |
| Data | 26.06.2024 |
| Semnatura | Semnat electronic |