

# PLAN CADASTRAL

UAT: GORNET  
JUDETUL PRAHOVA

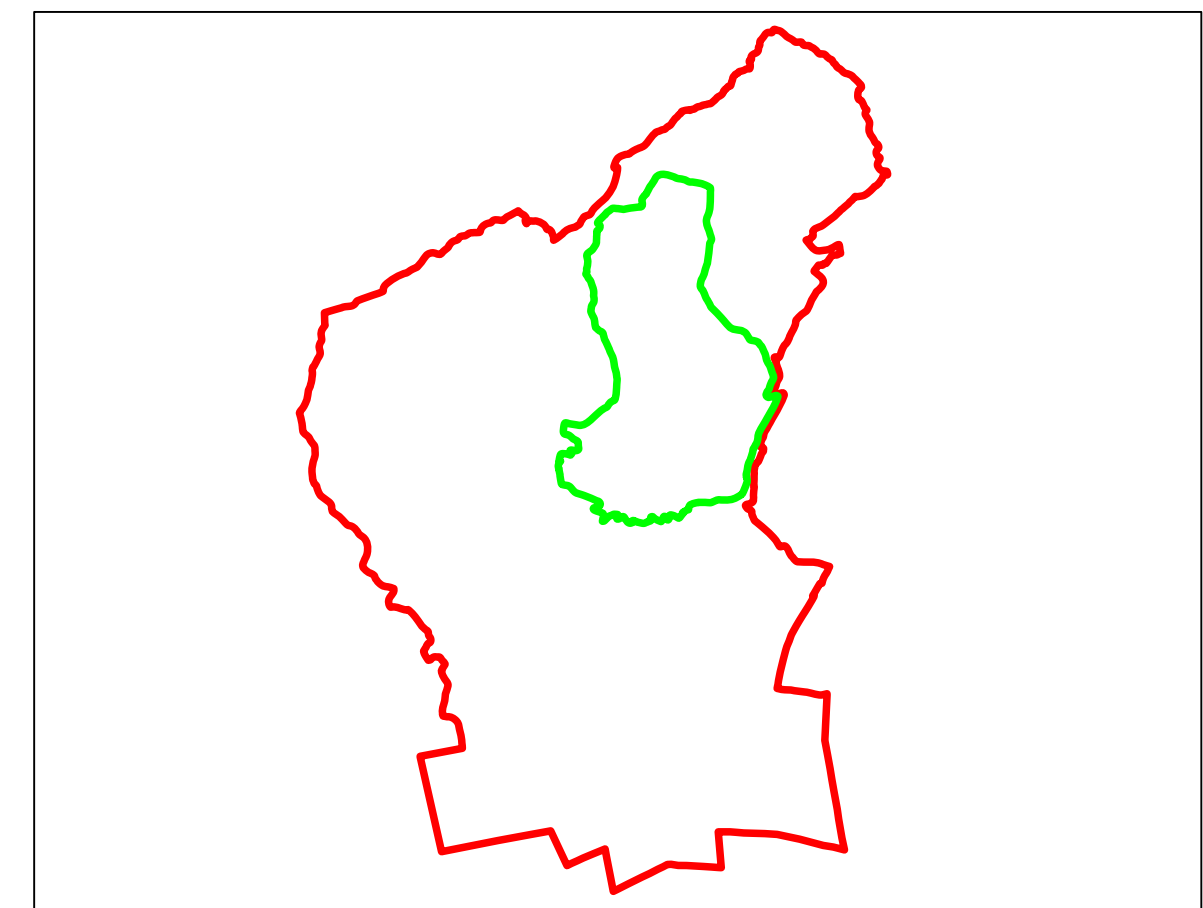
Sector Cadastral:  
4  
Scara 1:1000  
Plansa 11



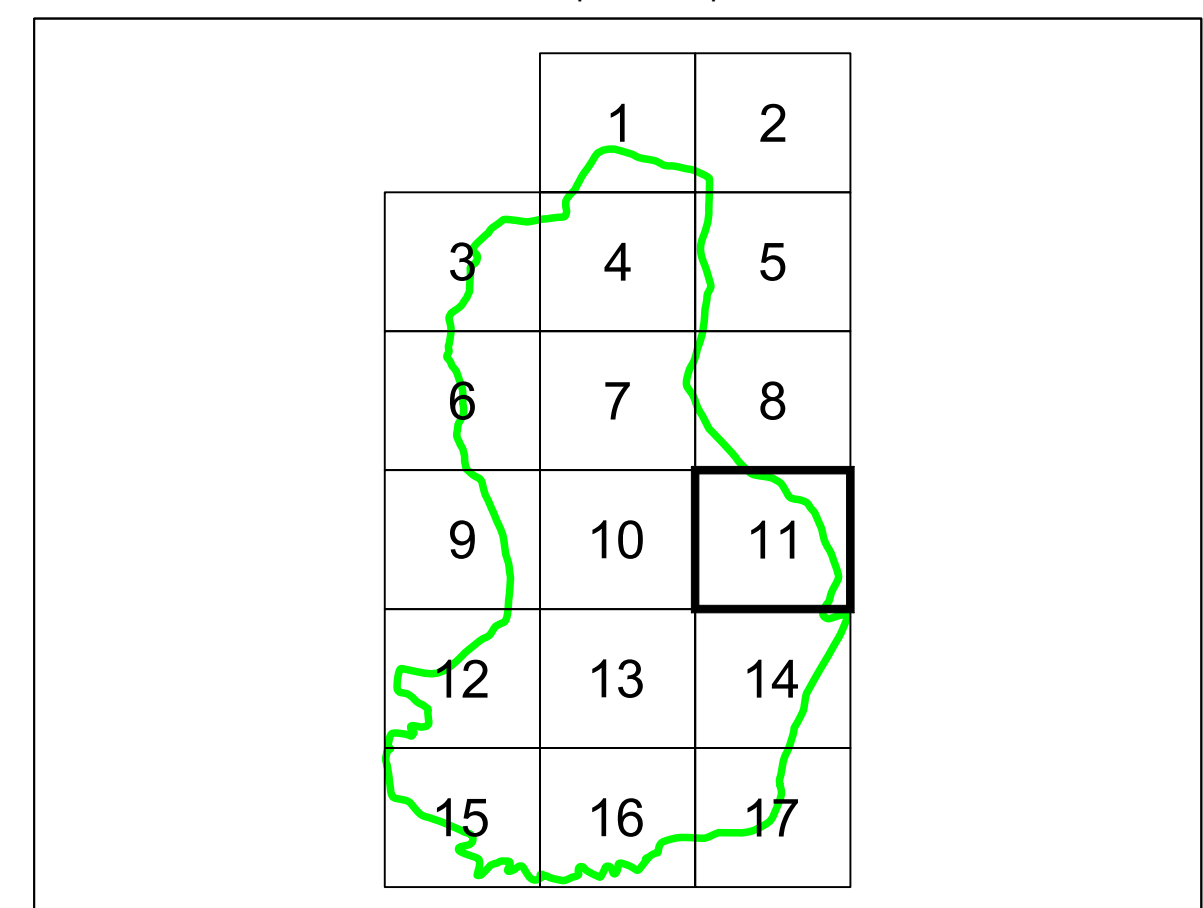
LEGENDA

Numar Sector	C1
Cod constructie	C1
ID imobil	15
Limita sector	— (green line)
Limita imobil	— (black line)
Limita UAT	— (red line)
Limita intravilan	— (blue line)
Limita constructie	— (black line)


Schita de dispunere a sectorului cadastral



Schita de dispunere a planselor



Sistem de proiectie: STEREO 70  
Copie spre publicare



AGENTIA NATIONALA DE  
CADASTRU SI PUBLICITATE IMOBILIARA

Scara  
1:1000

Data  
26.06.2024

"SERVICII DE ÎNREGISTRARE  
SISTEMATICĂ ÎN SISTEMUL  
INTEGRAT DE CADASTRU  
SI CARTE FUNCİARĂ A  
IMOBILELOR DIN UAT  
GORNET JUDEȚUL PRAHOVA"



S.C. SIMDATA TOPSERV S.R.L.

Manager proiect TATARU AL ION

Data 26.06.2024

Semnatura Semnat electronic

