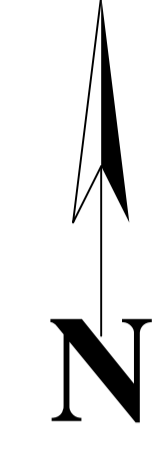
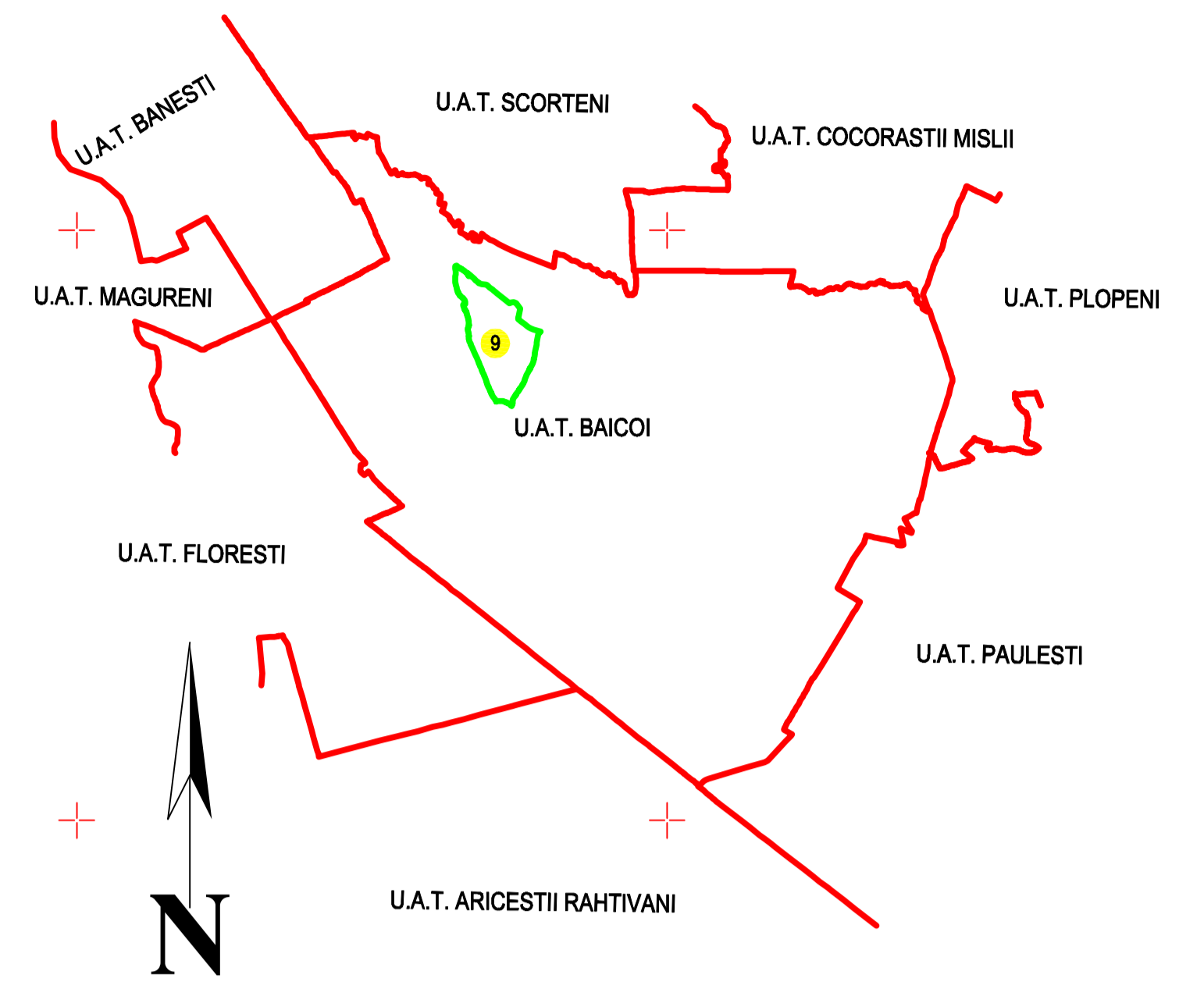


PLAN CADASTRAL

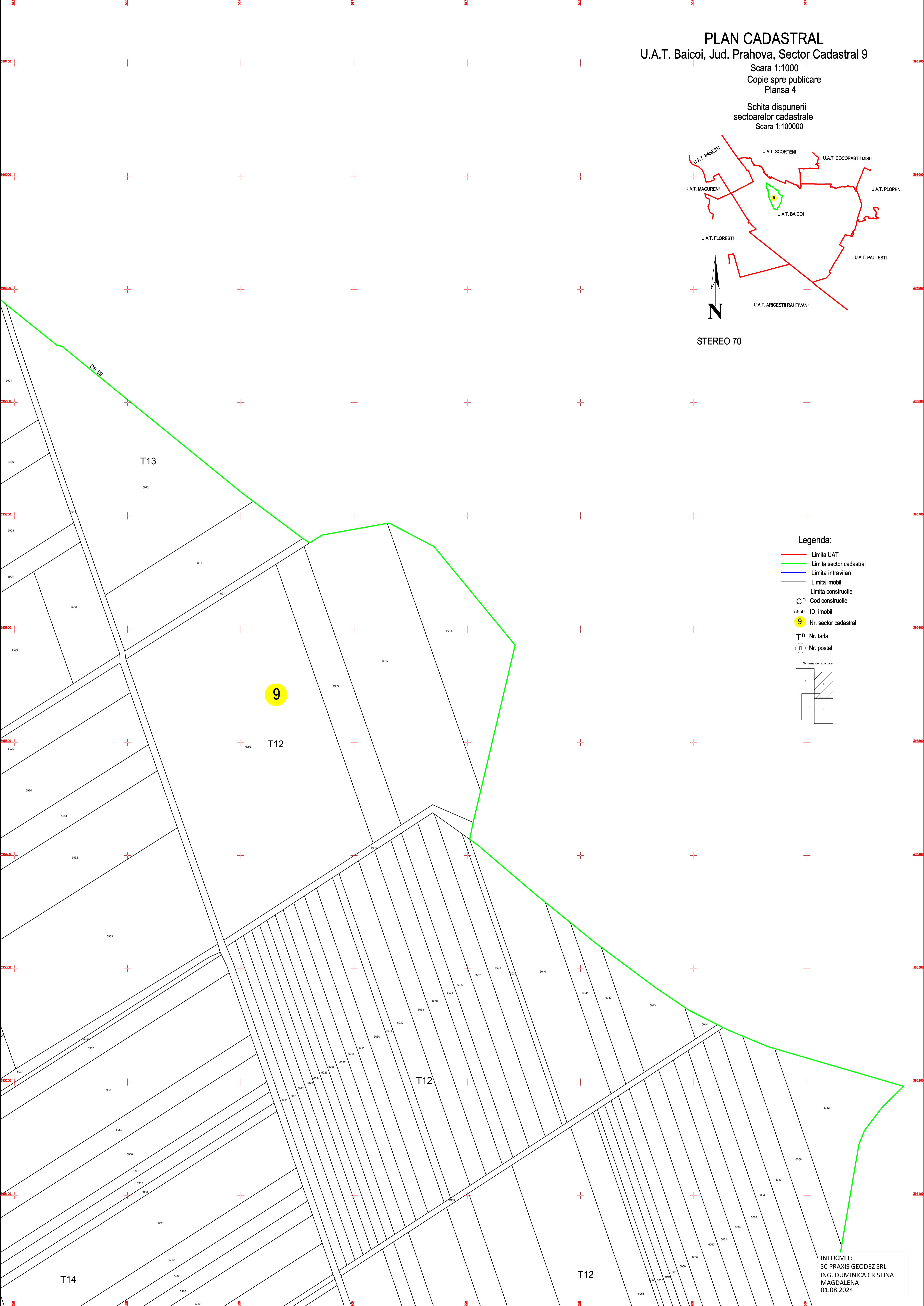
U.A.T. Baicoi, Jud. Prahova, Sector Cadastral 9

Scara 1:1000
Copie spre publicare
Plansa 4

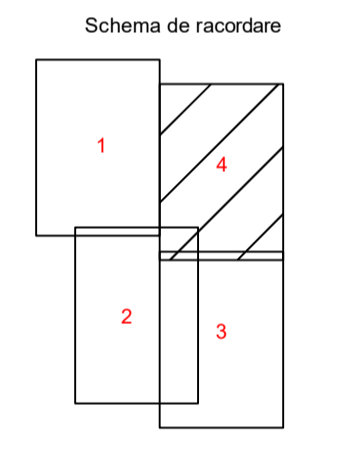
Schita dispunerii
sectoarelor cadastrale
Scara 1:100000



STEREO 70



- Legenda:**
- Limita UAT
 - Limita sector cadastral
 - Limita intravilan
 - Limita imobil
 - Limita constructie
 - Cⁿ Cod constructie
 - 5550 ID. imobil
 - 9 Nr. sector cadastral
 - Tⁿ Nr. tarla
 - n Nr. postal



INTOCMIT:
SC PRAXIS GEODEZ SRL
ING. DUMINICA CRISTINA
MAGDALENA
01.08.2024