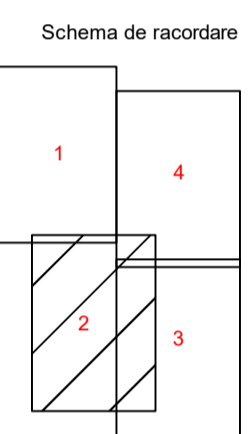

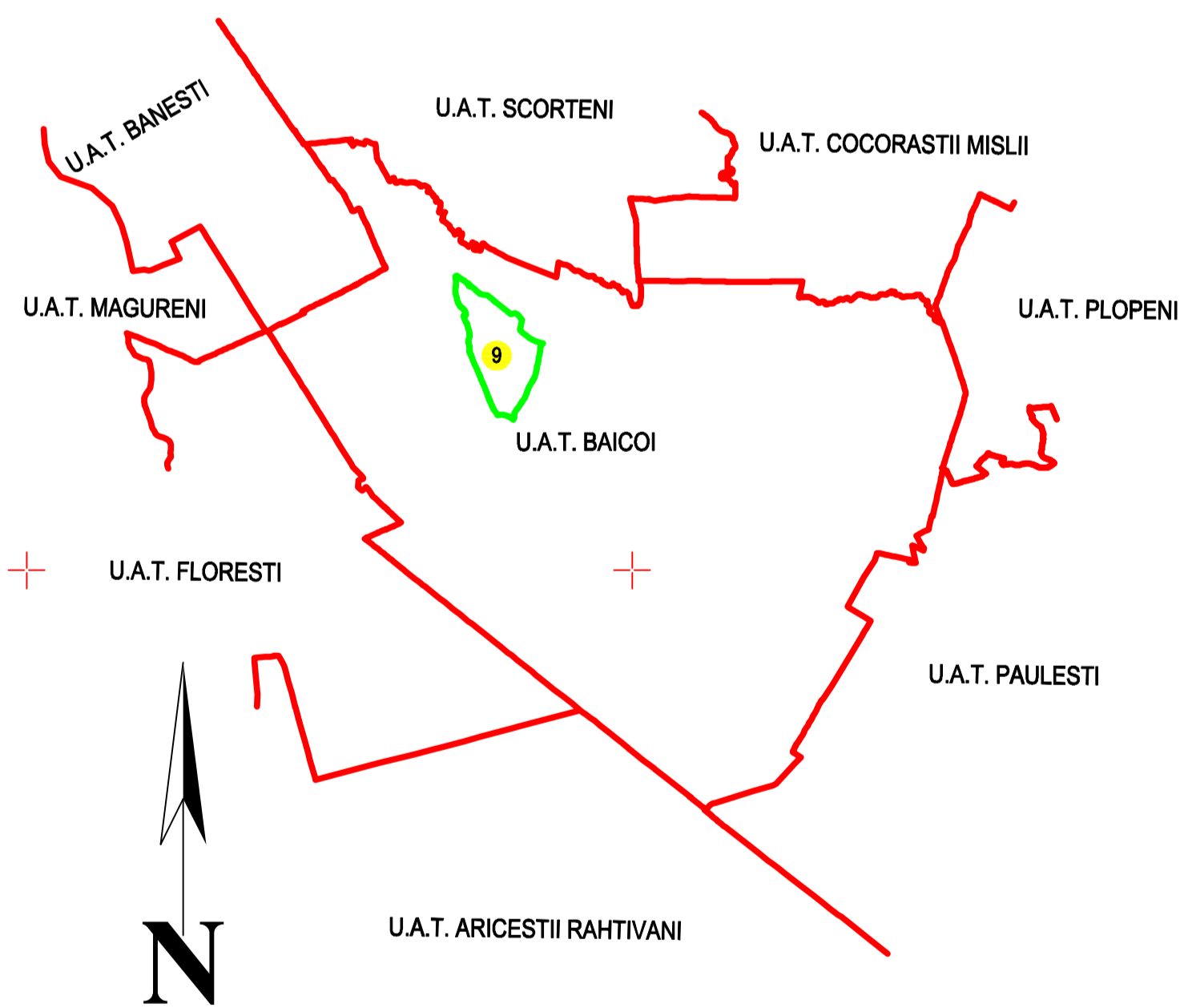


**PLAN CADASTRAL**  
U.A.T. Baicoi, Jud. Prahova,  
Sector Cadastral 9  
Scara 1:1000  
Copie spre publicare  
Plansa 2



- Legenda:**
- Limita UAT
  - Limita sector cadastral
  - Limita intravilan
  - Limita imobil
  - Limita constructie
  - C<sup>n</sup> Cod constructie
  - 5550 ID. imobil
  - 9 Nr. sector cadastral
  - T<sup>n</sup> Nr. tarla
  - (n) Nr. postal

**Schita dispunerii  
sectoarelor cadastrale**  
Scara 1:100000



STEREO 70

INTOCMIT:  
SC PRAXIS GEODEZ SRL  
ING. DUMINICA CRISTINA  
MAGDALENA  
01.08.2024