








PLAN CADASTRAL

U.A.T. Baicoi, Jud. Prahova,
Sector Cadastral 35

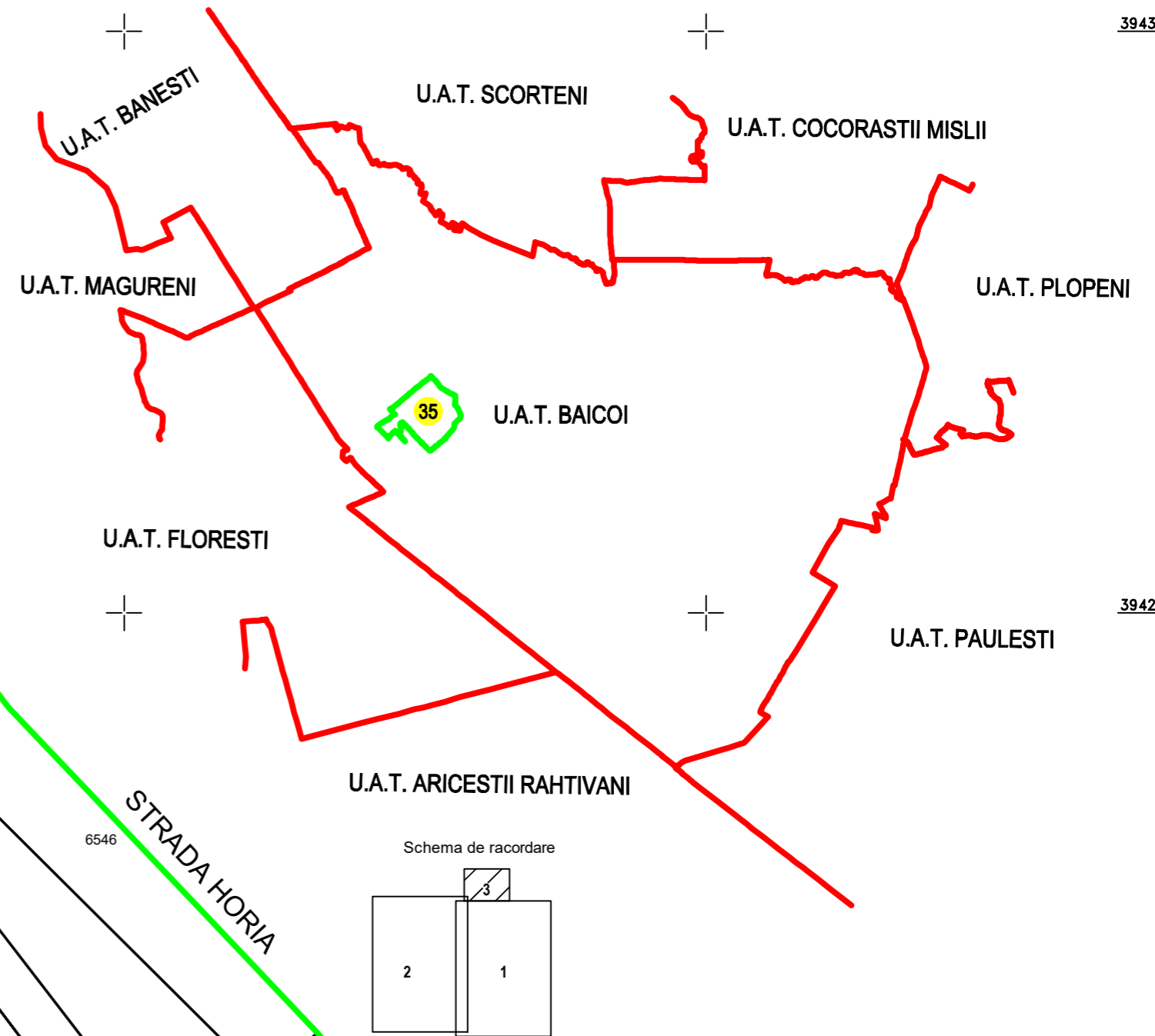
Scara 1:1000
Copie spre publicare
Plansa 3

STEREO 70

Legenda:

-  Limita UAT
-  Limita sector cadastral
-  Limita intravilan
-  Limita imobil
-  Limita constructie
- C^n Cod constructie
- 6061 ID. imobil
-  35 Nr. sector cadastral
- T^n Nr. tarla
-  n Nr. postal

Schita dispunerii
sectoarelor cadastrale
Scara 1:100000



INTOCMIT:
SC PRAXIS GEODEZ SRL
ING. DUMINICA CRISTINA
MAGDALENA
01.08.2024

394300

394300

394200

394200

394100

394100

Strada SITARULUI De 2398

35

STRADA HORIA

Schema de racordare

