

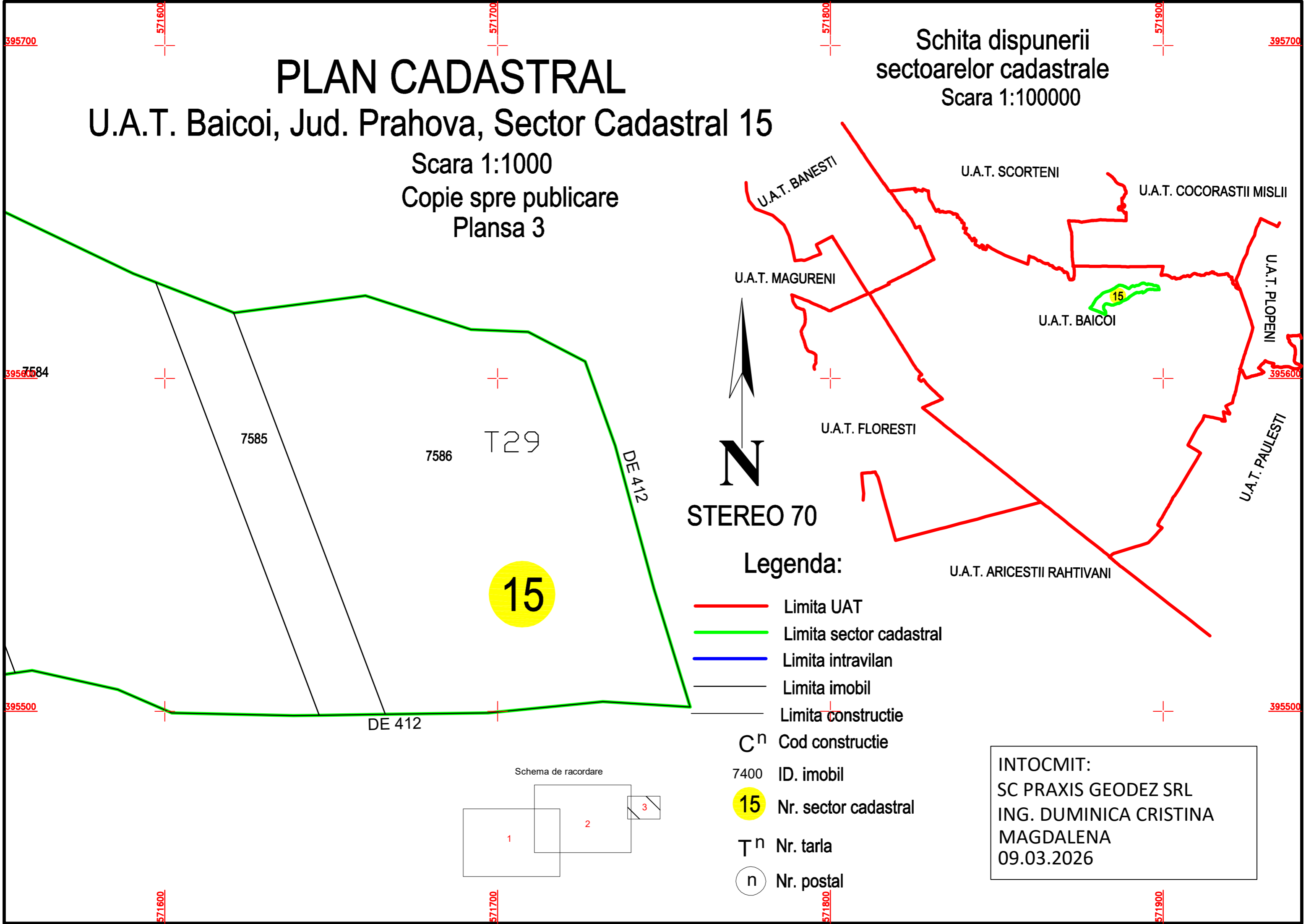
PLAN CADASTRAL

U.A.T. Baicoi, Jud. Prahova, Sector Cadastral 15

Scara 1:1000

Copie spre publicare
Plansa 3

Schita dispunerii
sectoarelor cadastrale
Scara 1:100000

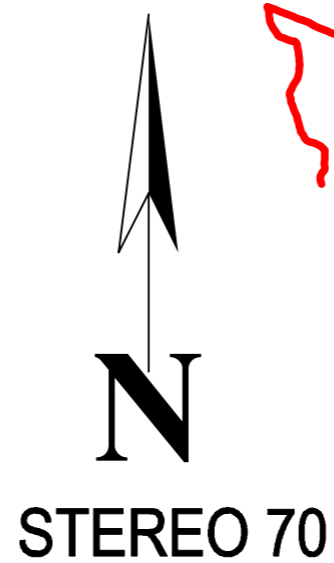


395700 571600 571700 571800 571900 395700

395600 7584 395600 395600 395600

395500 395500 395500

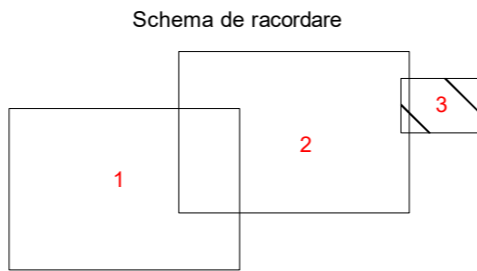
571600 571700 571800 571900



Legenda:

- Limita UAT
- Limita sector cadastral
- Limita intravilan
- Limita imobil
- Limita constructie

- Cⁿ Cod constructie
- 7400 ID. imobil
- 15 Nr. sector cadastral
- Tⁿ Nr. tarla
- (n) Nr. postal



INTOCMIT:
SC PRAXIS GEODEZ SRL
ING. DUMINICA CRISTINA
MAGDALENA
09.03.2026