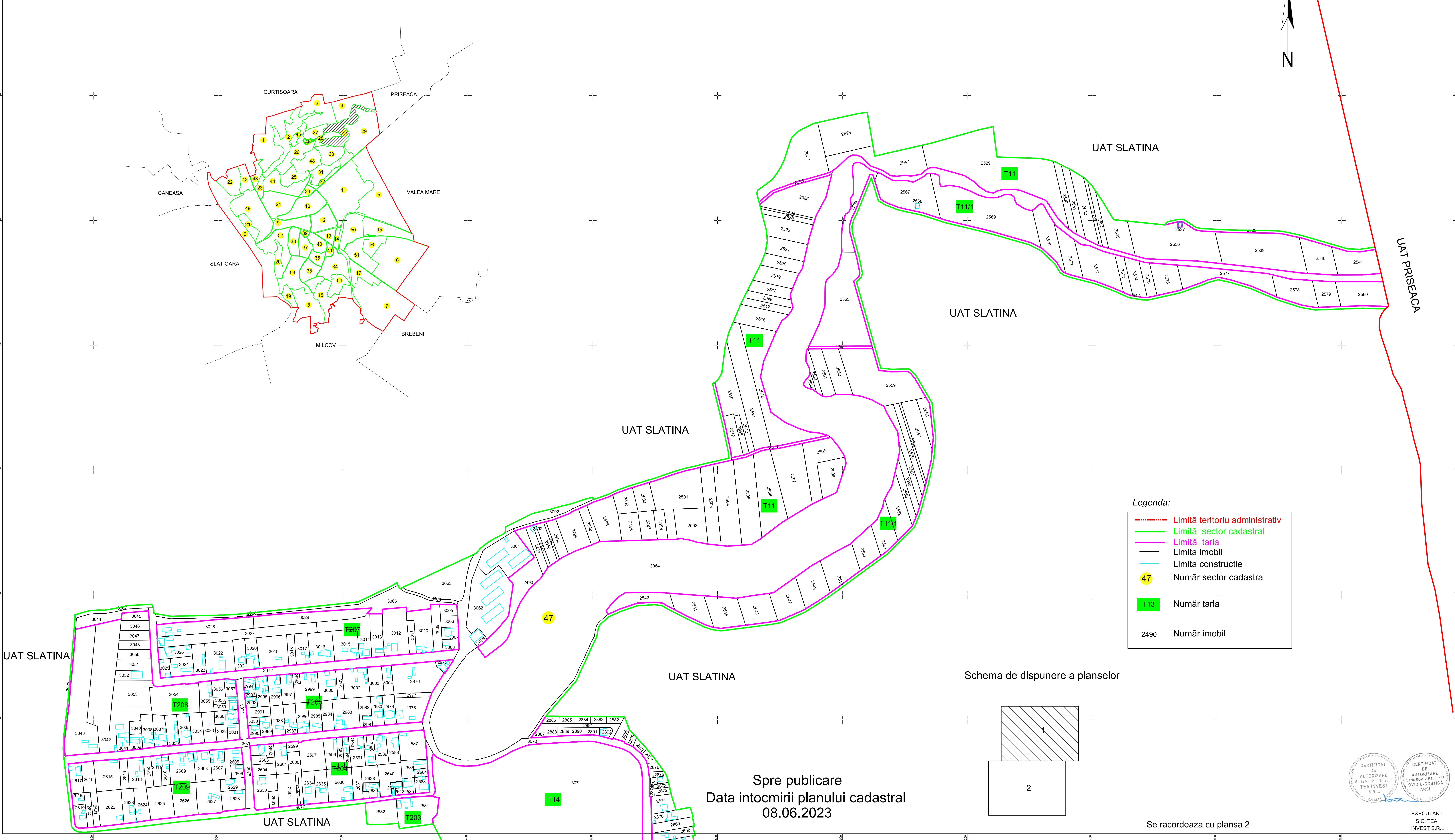
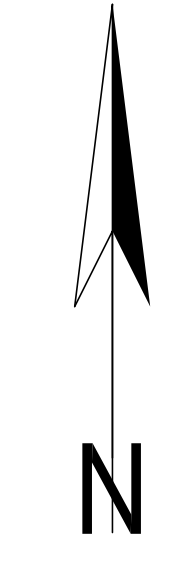


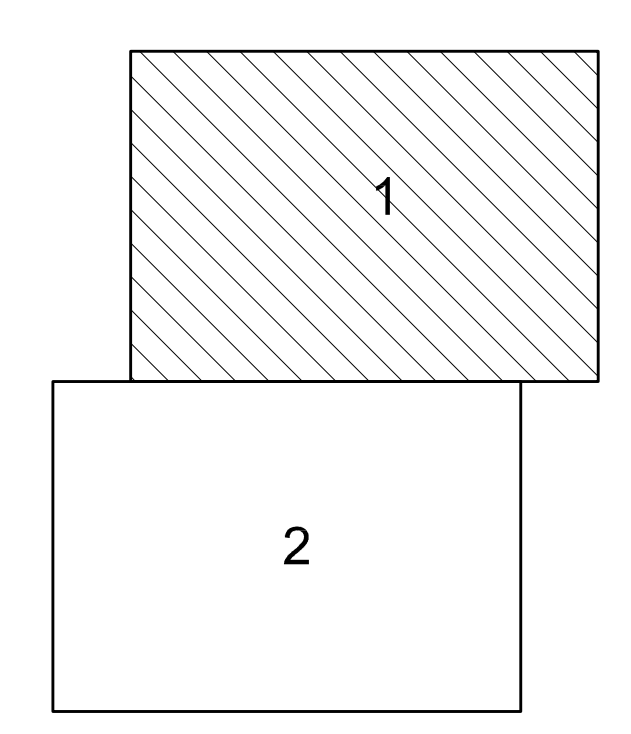
**PLAN CADASTRAL**  
 UAT Slatina, Judetul OLT, Sector cadastral 47  
 Scara 1:2000, Sistem de proiectie STEREO 70  
 - Plansa 1 -



**Legenda:**

- Limită teritoriu administrativ
- Limită sector cadastral
- Limită tarla
- Limita imobil
- Limita constructie
- 47 Număr sector cadastral
- T13 Număr tarla
- 2490 Număr imobil

Schema de dispunere a planselor



Spre publicare  
 Data intocmirii planului cadastral  
 08.06.2023

Se racordeaza cu plansa 2

CERTIFICAT DE AUTORIZARE  
 Salaria RO-BJ, Nr. 2333  
 TEA INVEST S.R.L.  
 CALABUZZA  
 CERTIFICAT DE AUTORIZARE  
 Salaria RO-BJ, Nr. 2136  
 OVIDIU-COSTICA ARSU  
 CALABUZZA  
 EXECUTANT  
 S.C. TEA INVEST S.R.L.