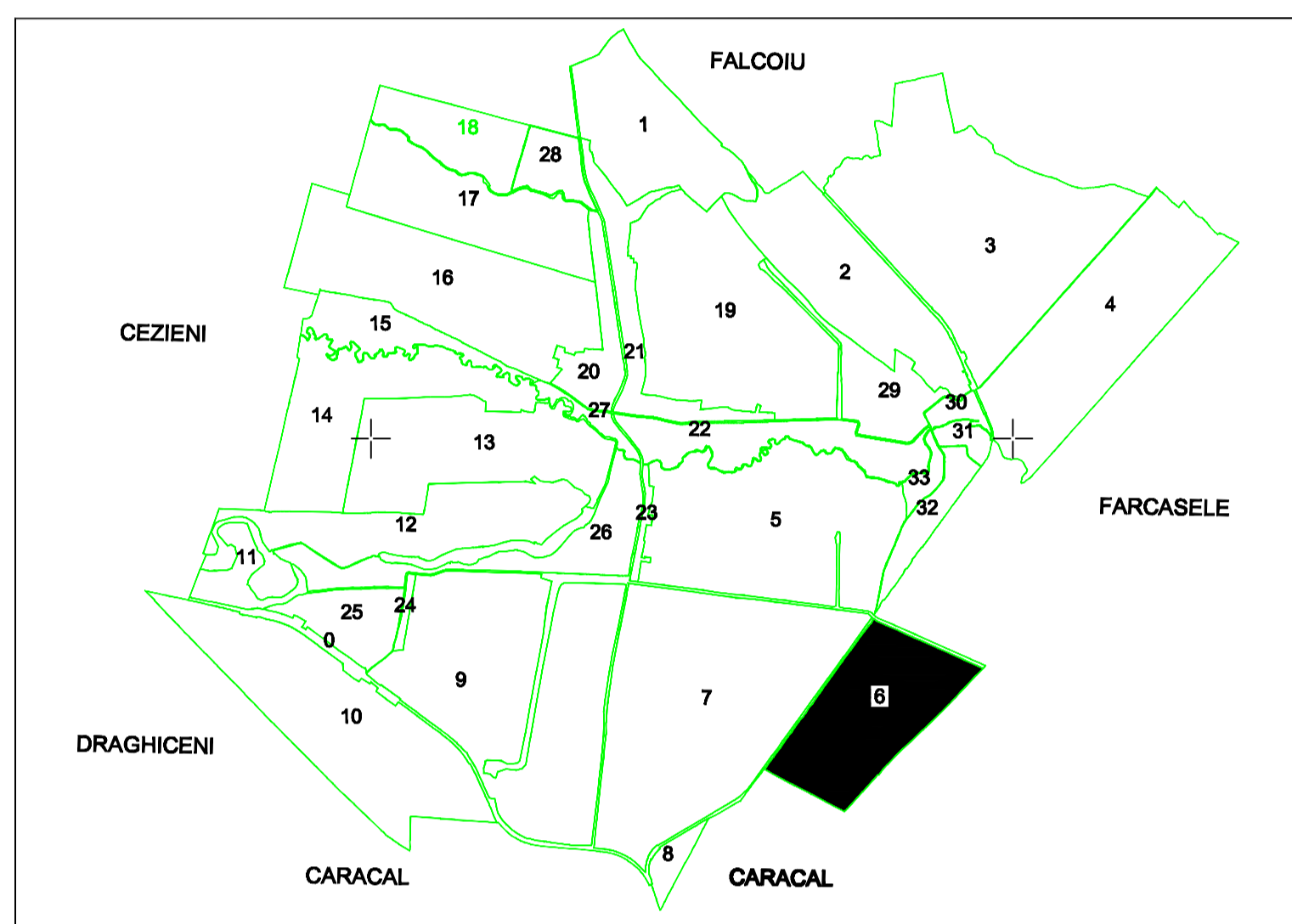


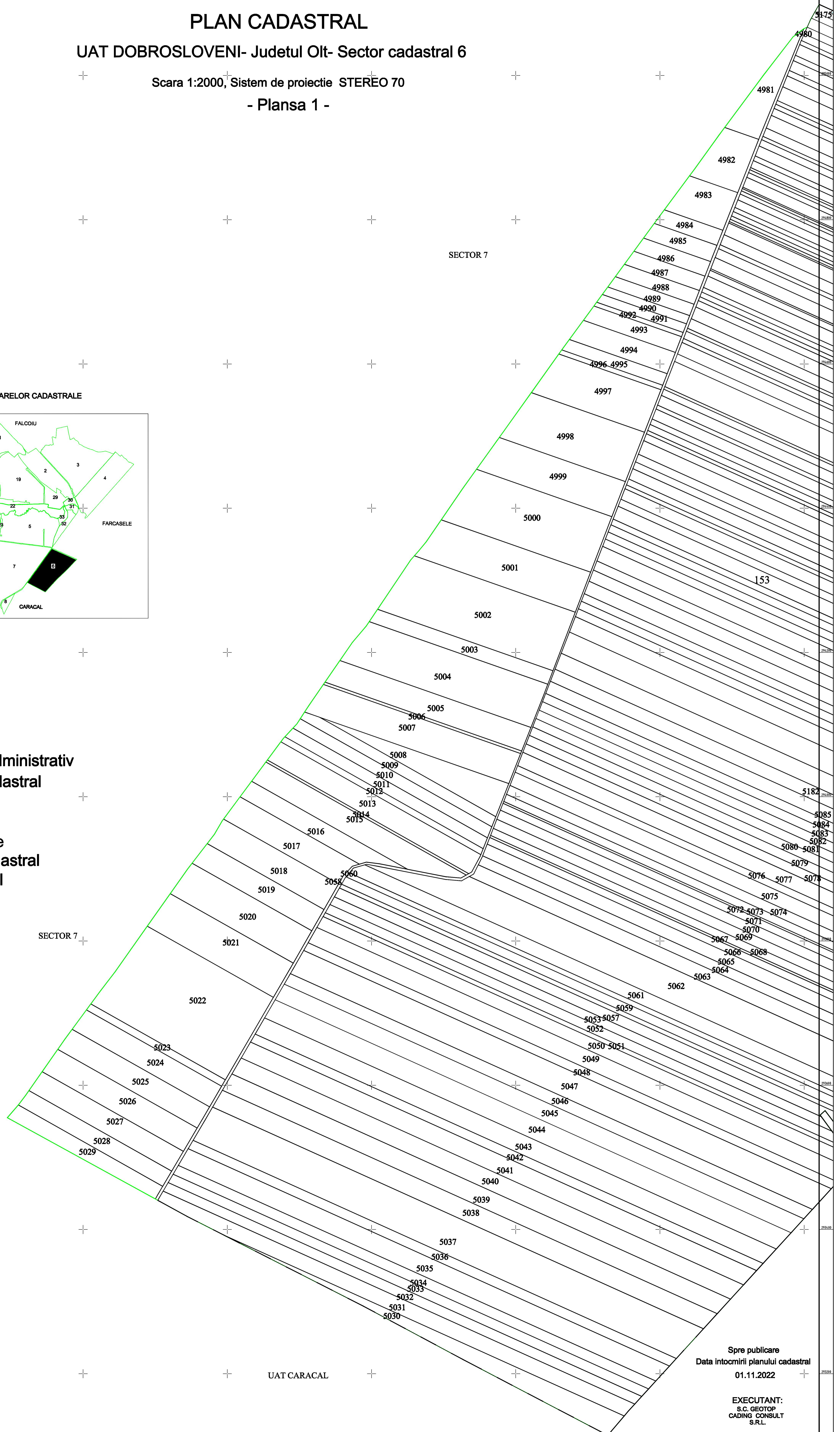
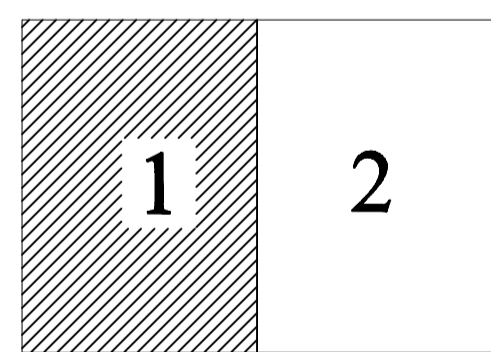
PLAN CADASTRAL
UAT DOBROSLOVENI- Judetul Olt- Sector cadastral 6
 Scara 1:2000, Sistem de proiectie STEREO 70
 - Plansa 1 -

SCHITA CU DISPUNEREA SECTOARELOR CADASTRALE



- Legenda:**
- Limită teritoriu administrativ
 - Limită sector cadastral
 - Limită tarla
 - Limită imobil
 - Limită constructie
 - 6 Număr sector cadastral
 - 5017 Identificator imobil

Schema de dispunere a planselor



Spre publicare
 Data intocmirii planului cadastral
 01.11.2022

EXECUTANT:
 S.C. GEOTOP
 CADING CONSULT
 S.R.L.

