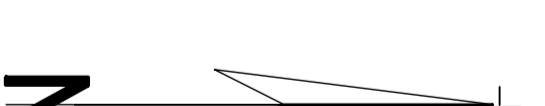


PLAN CADASTRAL

UAT DOBROSLOVENI - Judetul Olc- Sector cadastral 29

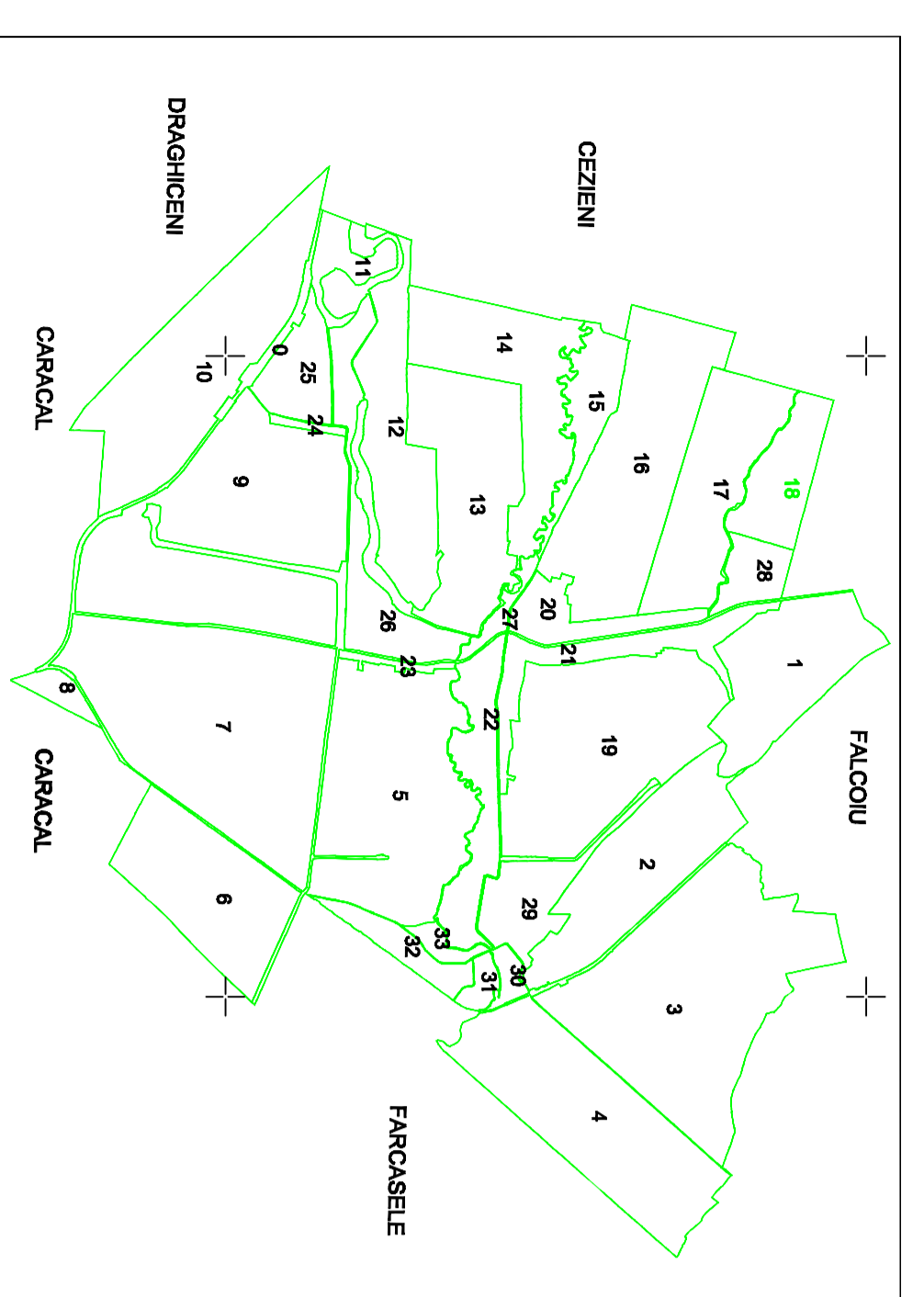
Scara 1:1000, Sistem de proiectie STEREO 70

- Planșa 1 -

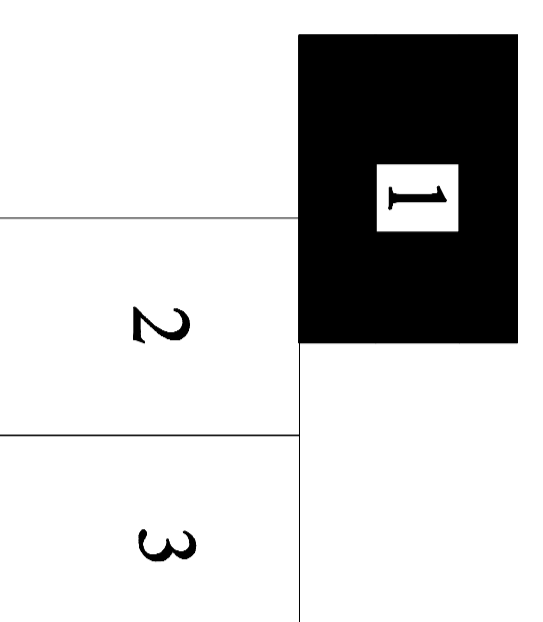


Legenda:

- - - - - Limită teritoriu administrativ
- Limită sector cadastral
- Limită farla
- Limită imobil
- Limită construcie
- 29 Număr sector cadastral
- 3512 Identificator imobil



Schema de dispunere a planselor



Spre publicare
Data încheierii planului cadastral
01.11.2022

EXECUTANT:
S.C. GEOTOP
CADAVING CONSULT
S.R.L.

