

PLAN CADASTRAL

UAT DOBROSLOVENI - Județul Olț- Sector cadastral 21

Scara 1:1000, Sistem de proiectie STEREO 70

- Plansa 2 -







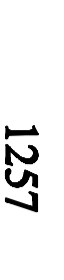
Schema de dispunere a planselor

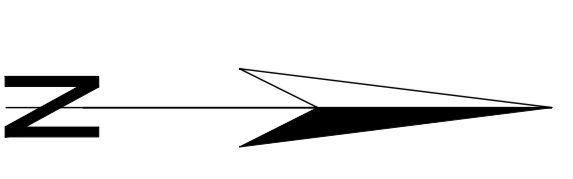
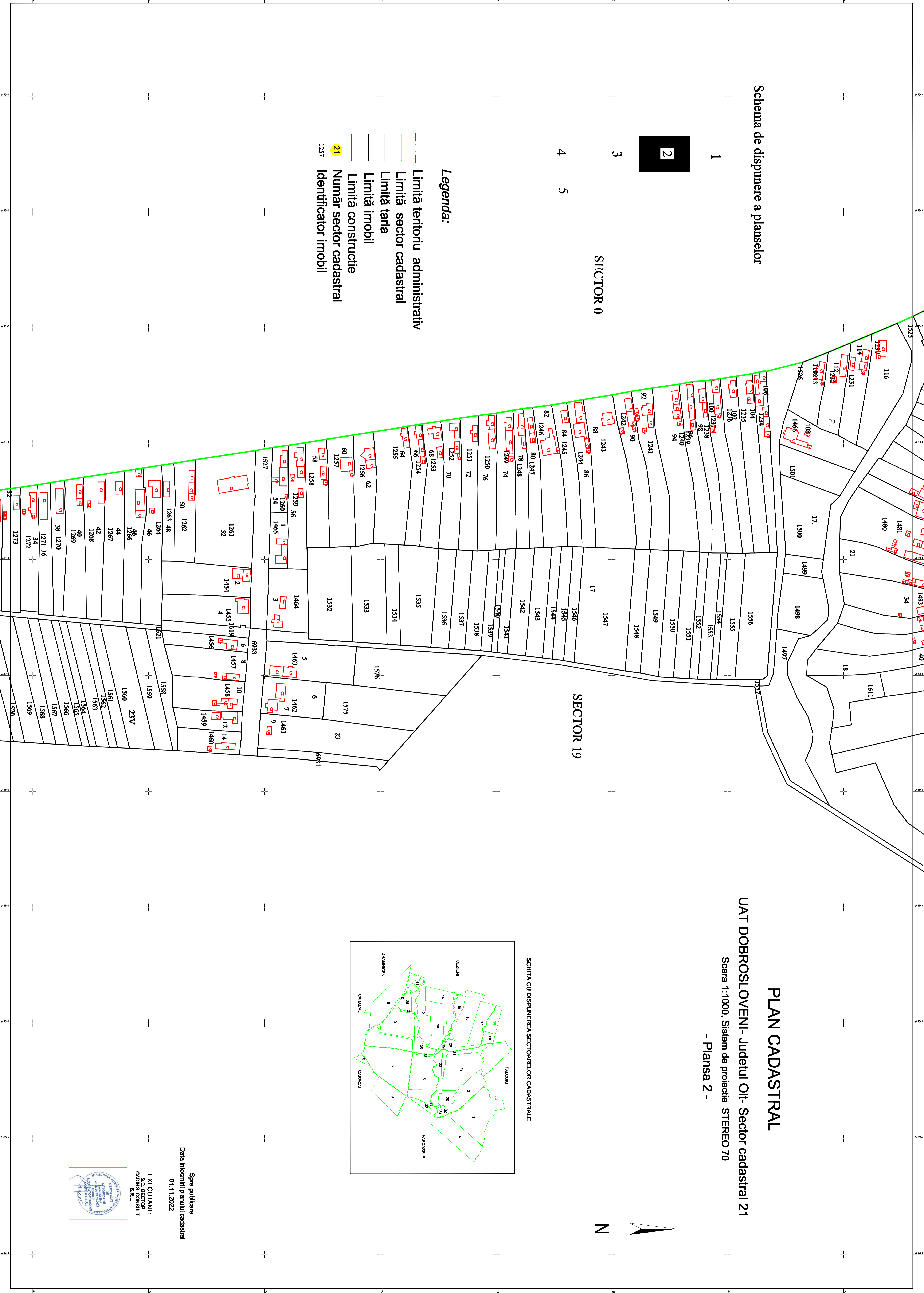
1	
2	
3	
4	5

SECTOR 0

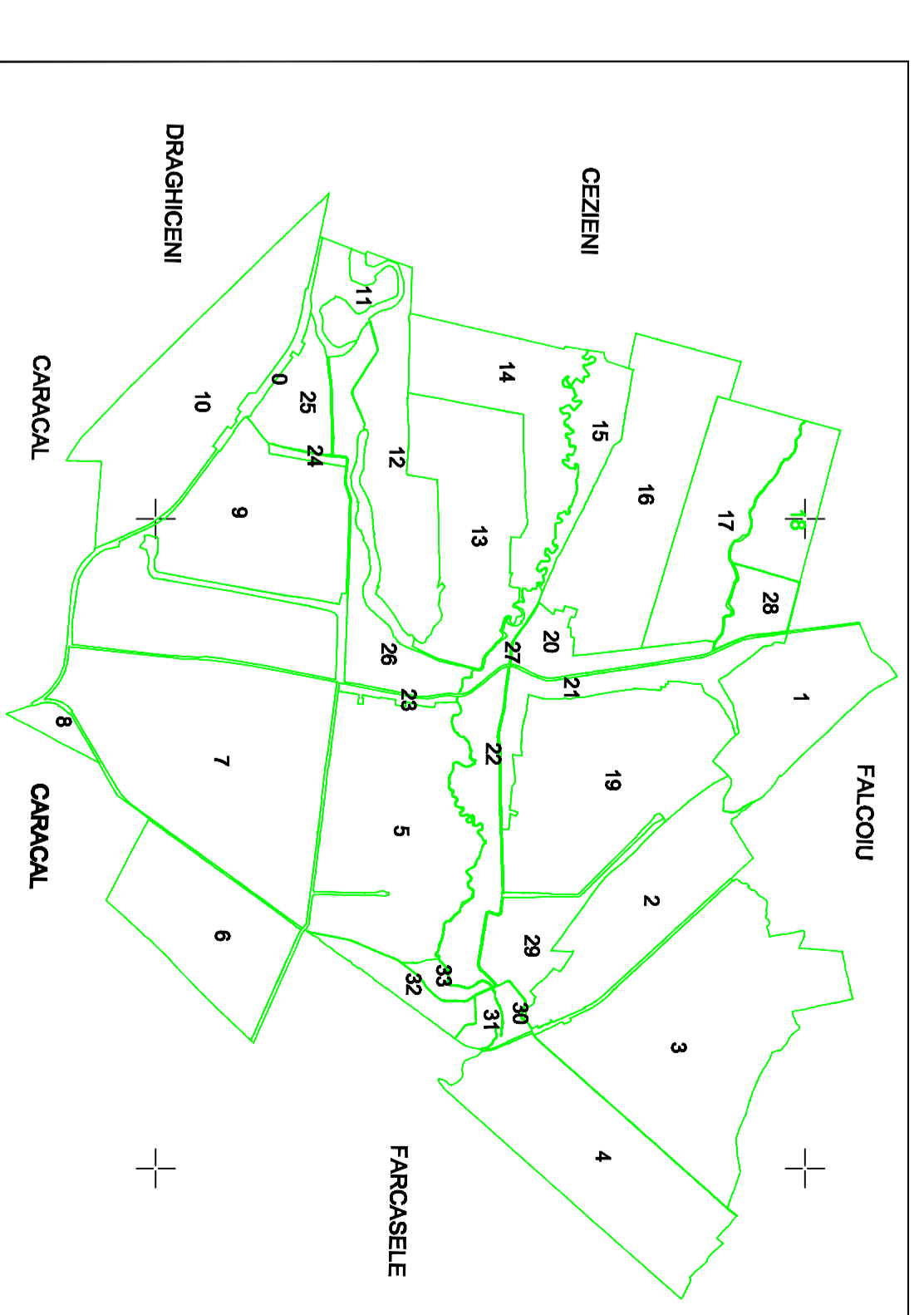
SECTOR 19

Legenda:

-  Limită teritoriu administrativ
-  Limită sector cadastral
-  Limită țarla
-  Limită imobil
-  Limită construcție
-  Număr sector cadastral
-  Identificator imobil



SCHITA CU DISPUNEREA SECTORILOR CADASTRALE



Spre publicare
Data întocmirii planului cadastral
01.11.2022

EXECUTANT:
S.C. GEOTOP
CADINING CONSULT
S.R.L.

