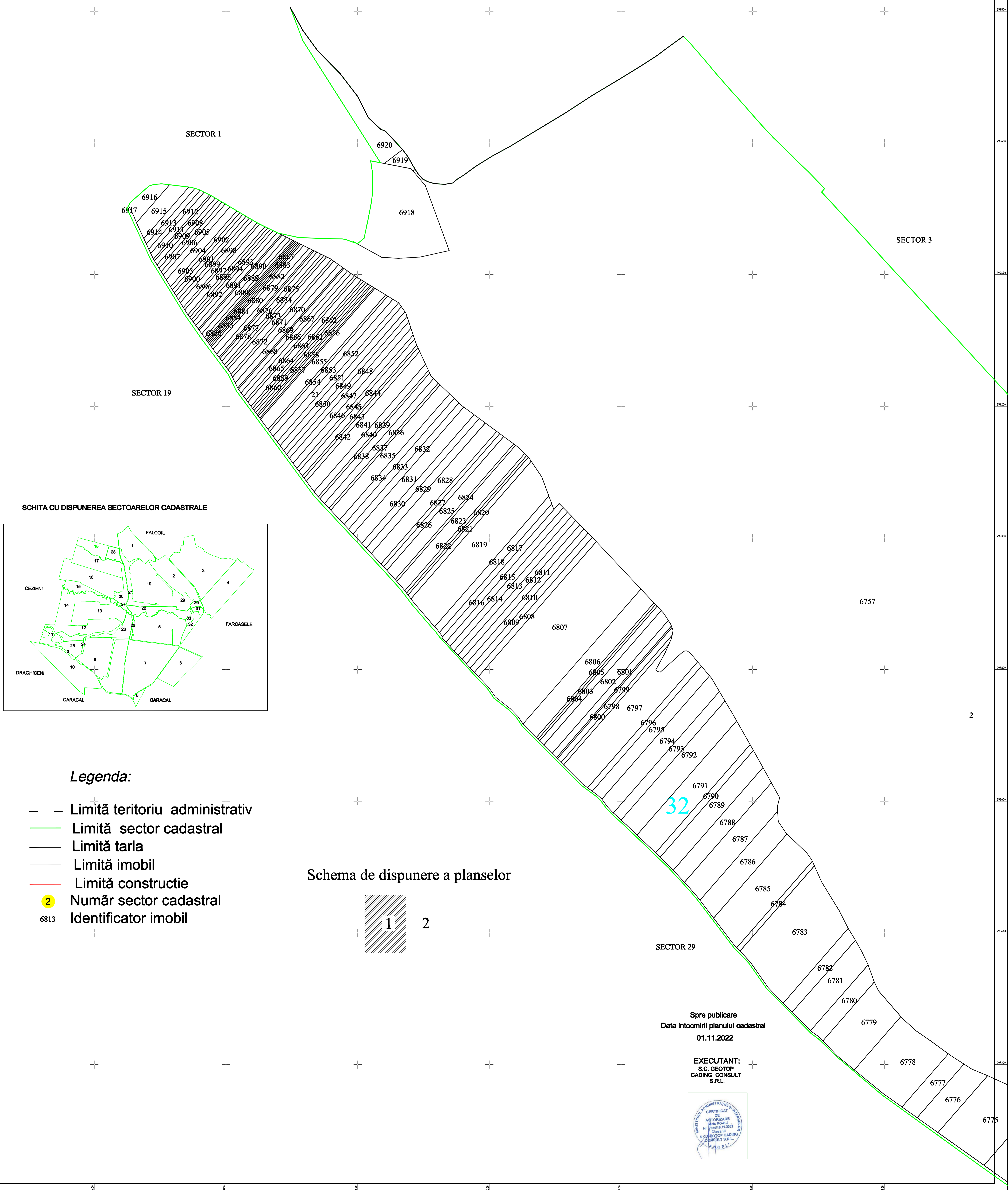


# PLAN CADASTRAL

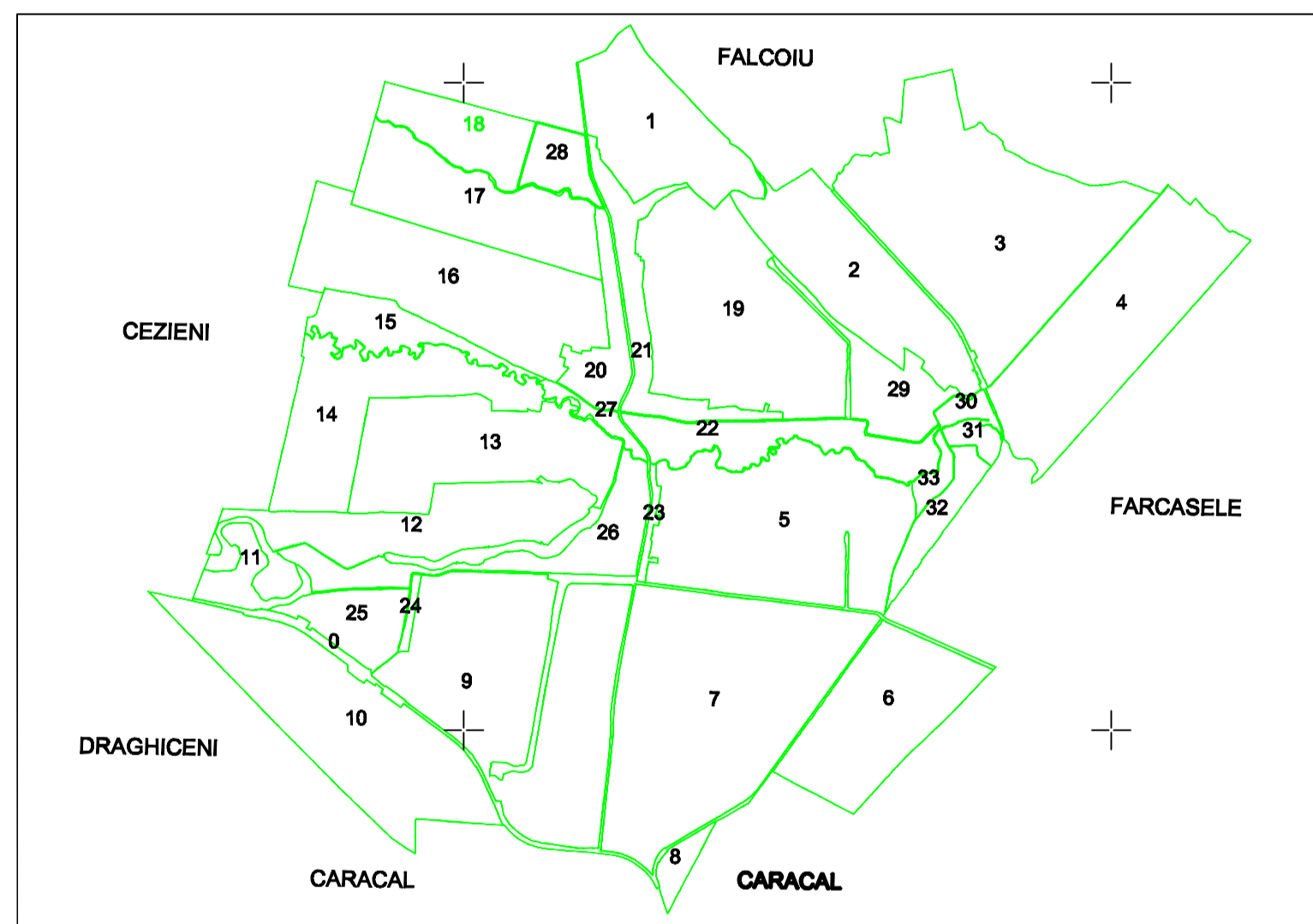
## UAT DOBROSLOVENI- Judetul Olt- Sector cadastral 2

Scara 1:2000, Sistem de proiectie STEREO 70

- Plansa 1 -



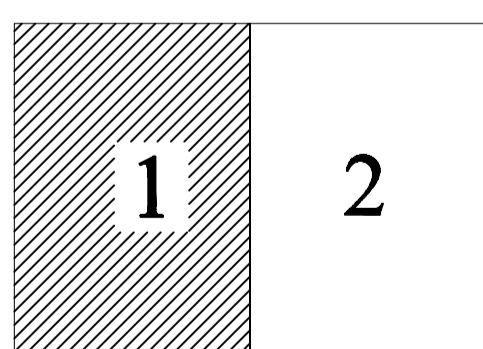
SCHITA CU DISPUNEREA SECTOARELOR CADASTRALE



**Legenda:**

- — — Limită teritoriu administrativ
- — — Limită sector cadastral
- — — Limită tarla
- — — Limită imobil
- — — Limită constructie
- 2 Număr sector cadastral
- 6813 Identificator imobil

Schema de dispunere a planselor



Spre publicare  
Data intocmirii planului cadastral  
01.11.2022

EXECUTANT:  
S.C. GEOTOP  
CADING CONSULT  
S.R.L.

