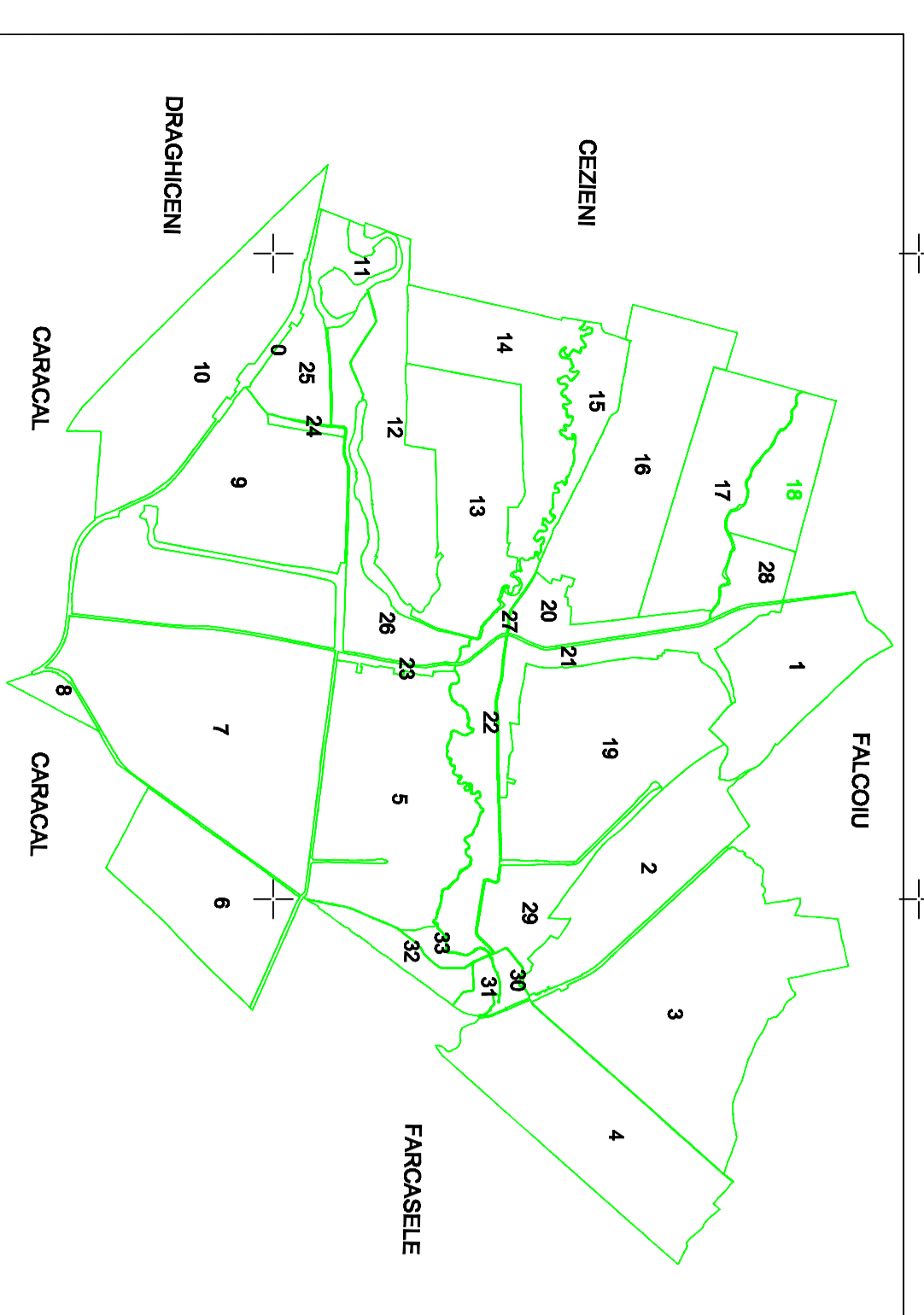
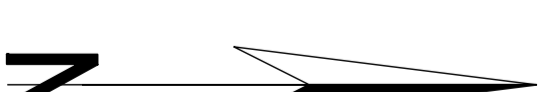


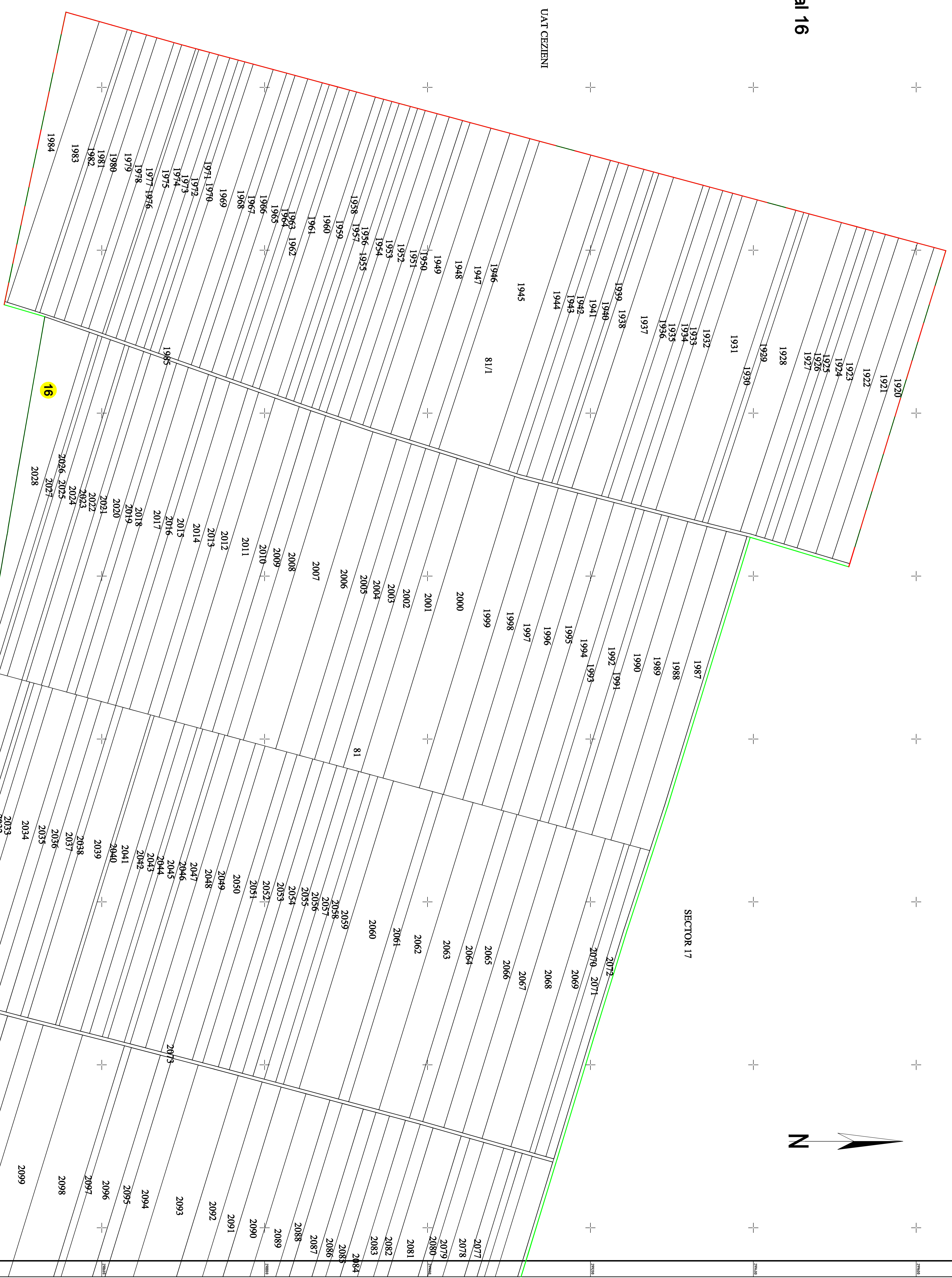
PLAN CADASTRAL

UAT DOBROSLOVENI- Judetul Olc- Sector cadastral 16

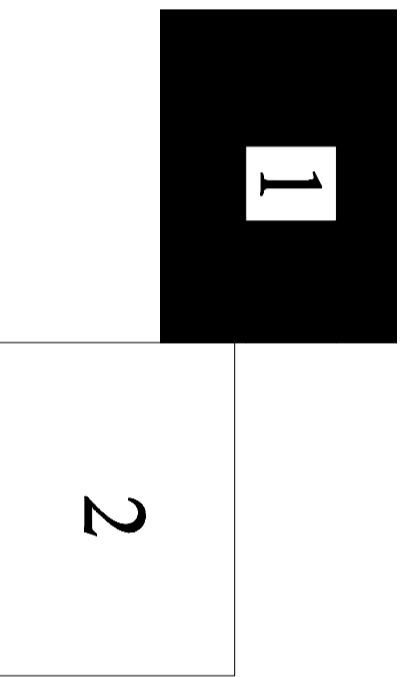
Scara 1:2000, Sistem de proiectie STEREO 70
- Planșa 1 -



- Legenda:**
- Limită teritoriu administrativ
 - Limită sector cadastral
 - Limită tarla
 - Limită imobil
 - Limită construcție
 - 16 Număr sector cadastral
 - 1960 Identificator imobil



Schema de dispunere a planșelor



Spre publicare
Data întocmirii planului cadastral
01.11.2022

EXECUTANT:
S.C. GEOTOP
CADASTRAL CONSULT
SRL

