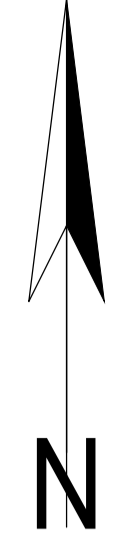


**PLAN CADASTRAL**  
 UAT DOBROSLOVENI- Judetul Olt- Sector cadastral 14  
 Scara 1:2000, Sistem de proiectie STEREO 70  
 - Plansa 1 -



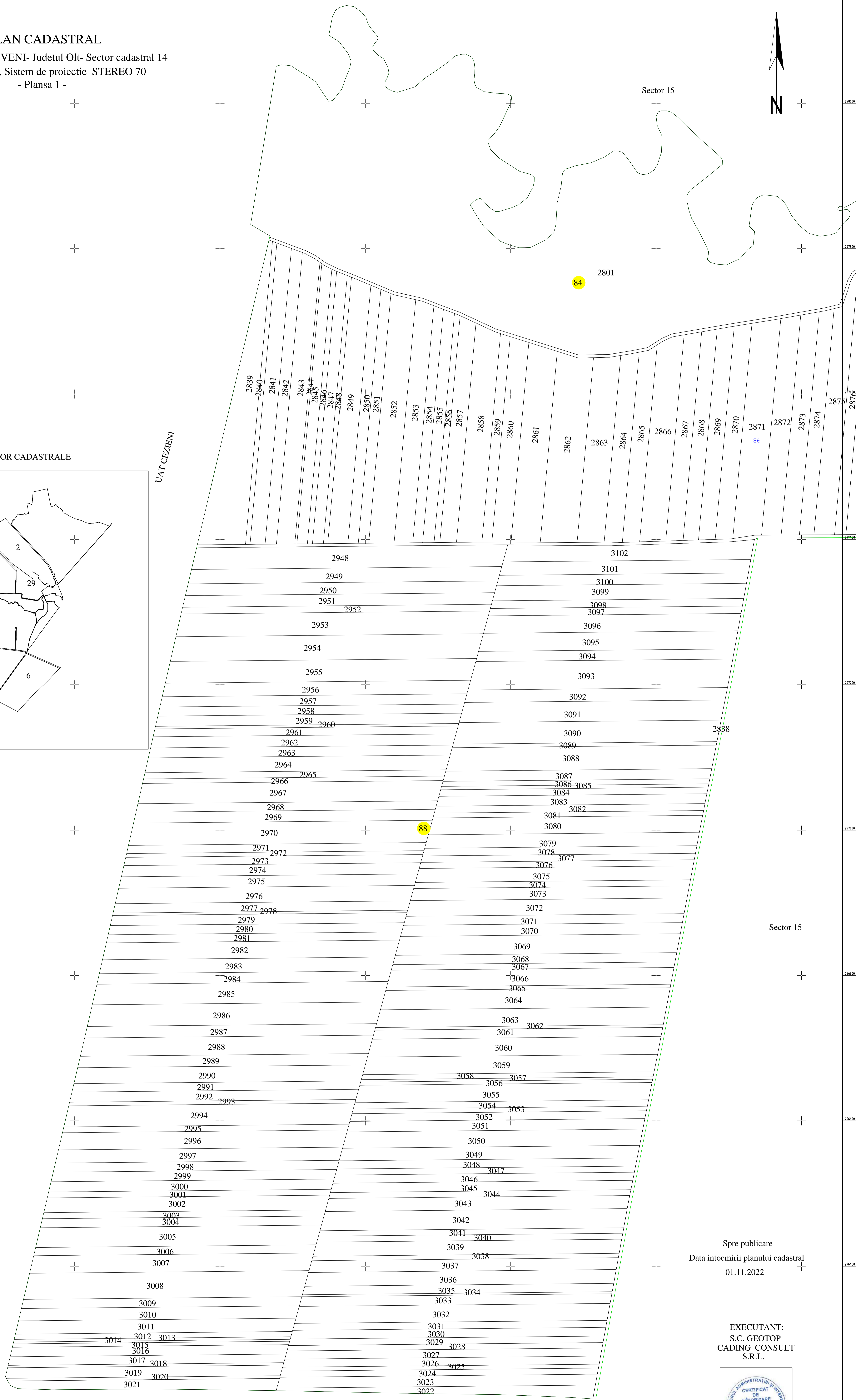
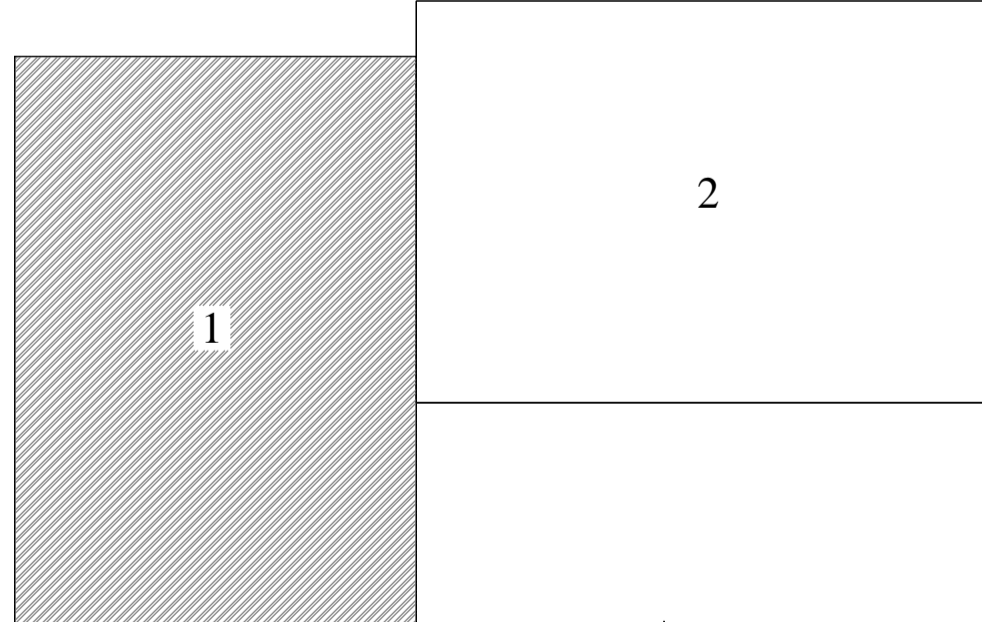
**Legenda:**

- Limită teritoriu administrativ
- Limită sector cadastral
- Limită tarla
- Limită imobil
- Limită constructie
- 13 Număr sector cadastral
- 5115 Identificator imobil

**SCHITA CU DISPUNEREA SECTOARELOR CADASTRALE**



**SCHEMA DISPUNERE A PLANSELOR**



Spre publicare  
 Data intocmirii planului cadastral  
 01.11.2022

**EXECUTANT:**  
 S.C. GEOTOP  
 CADING CONSULT  
 S.R.L.

