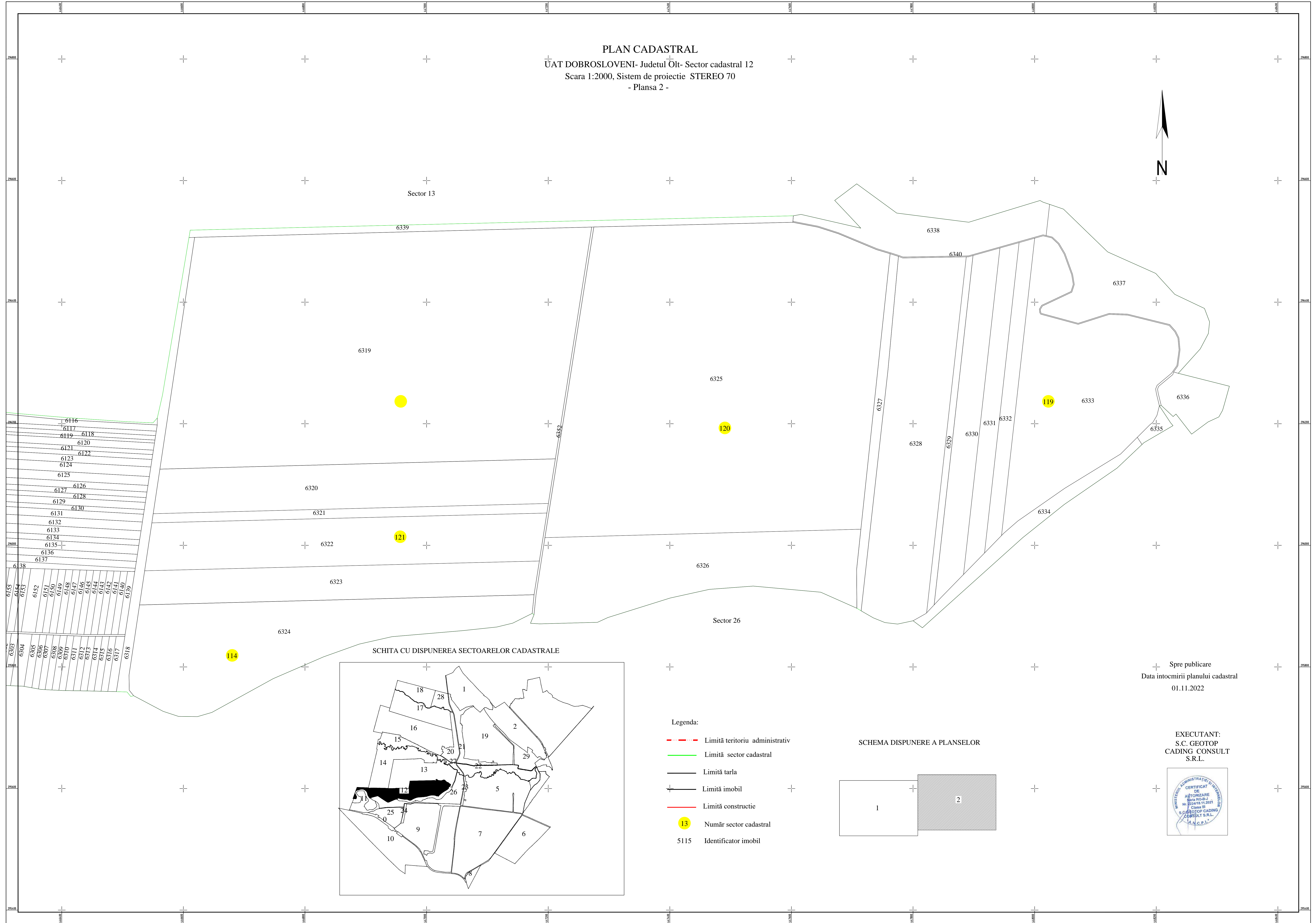

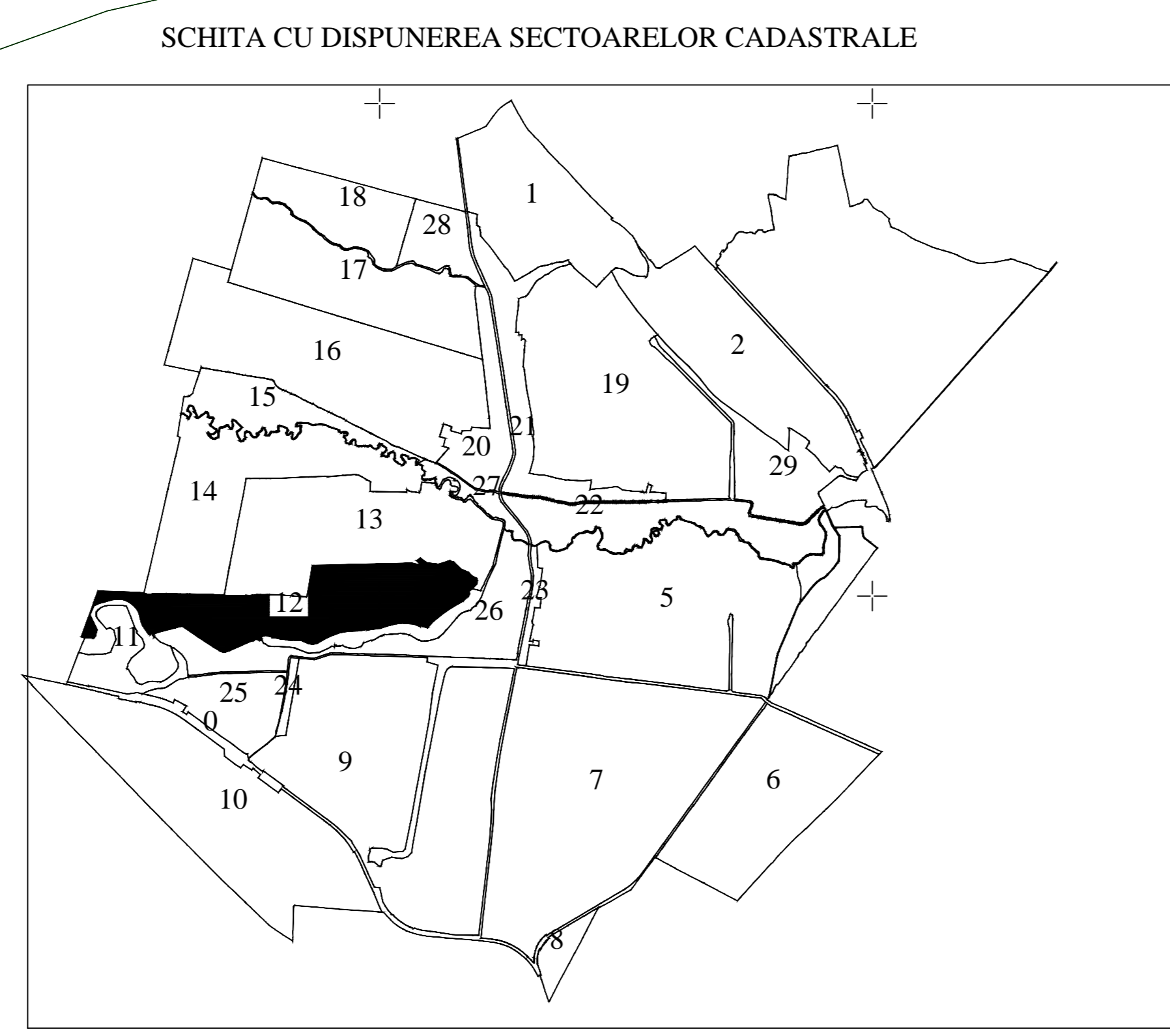


PLAN CADASTRAL
 ŪAT DOBROSLOVENI- Judetul Ūlt- Sector cadastral 12
 Scara 1:2000, Sistem de proiectie STEREO 70
 - Plansa 2 -

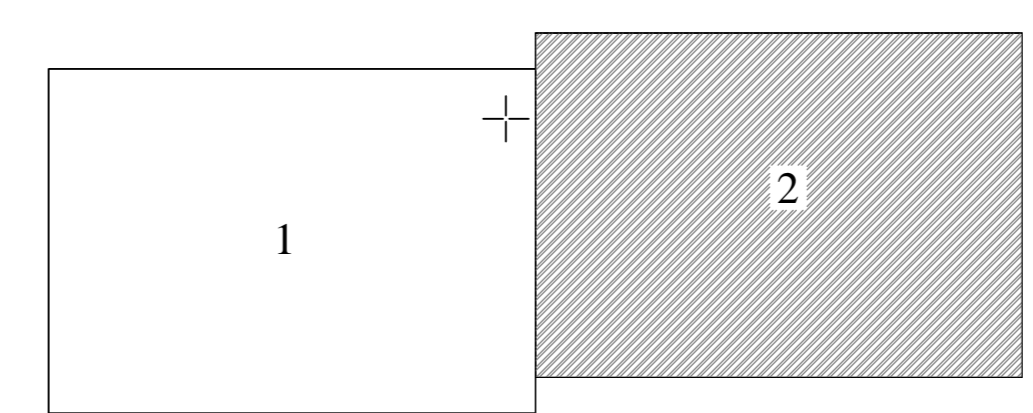


6116	6117
6119	6118
6121	6120
6123	6122
6124	
6125	
6127	6126
6129	6128
6131	6130
6132	
6133	
6134	
6135	
6136	
6137	
6138	
6155	
6156	
6157	
6158	
6152	
6151	
6150	
6149	
6148	
6147	
6146	
6145	
6144	
6143	
6142	
6141	
6140	
6139	



- Legenda:
- - - Limită teritoriu administrativ
 - Limită sector cadastral
 - Limită tarla
 - Limită imobil
 - Limită constructie
 - 13 Număr sector cadastral
 - 5115 Identificator imobil

SCHEMA DISPUNERE A PLANSELOR



Spre publicare
 Data intocmirii planului cadastral
 01.11.2022

EXECUTANT:
 S.C. GEOTOP
 CADING CONSULT
 S.R.L.

