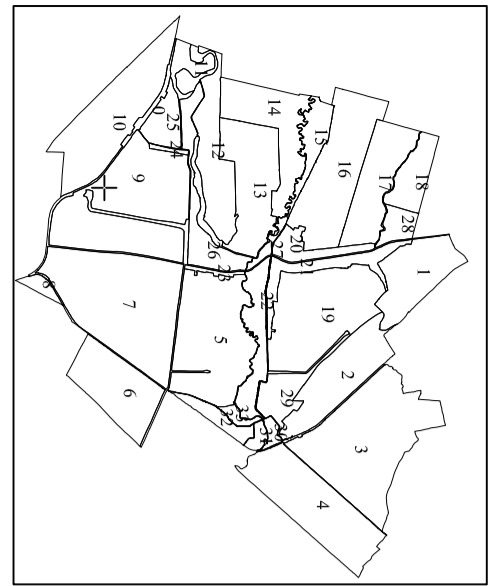
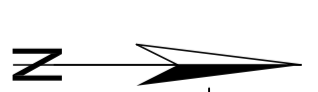
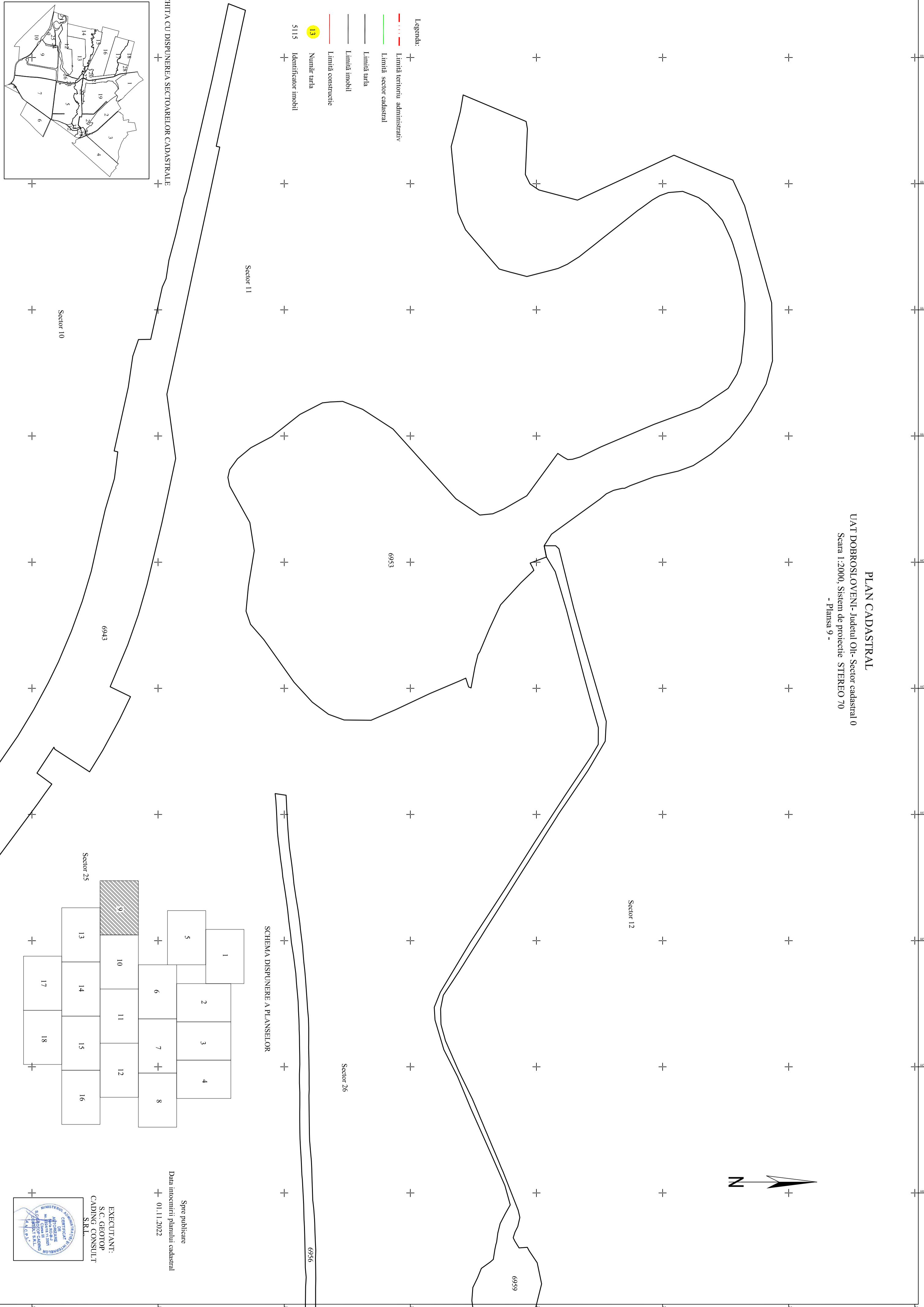


PLAN CADASTRAL
 UAT DOBROSLOVENI- Judetul Olte- Sector cadastral 0
 Scara 1:2000, Sistem de proiectie STEREO 70
 - Plansa 9 -



SCHITA CU DISPUNEREA SECTORILOR CADASTRALE

- Legenda:**
- +---+---+ Limita teritoriu administrativ
 - +---+---+ Limita sector cadastral
 - +---+---+ Limita tarla
 - +---+---+ Limita imobil
 - +---+---+ Limita constructie
 - 13 Număr tarla
 - 5115 Identificator imobil



SCHIMA DISPUNERE A PLANSELOR

Spre publicare
 Data inoemirii planului cadastral
 + 01.11.2022

EXECUTANT:
 S.C. GEOTOP
 CADING CONSULT
 S.R.L.