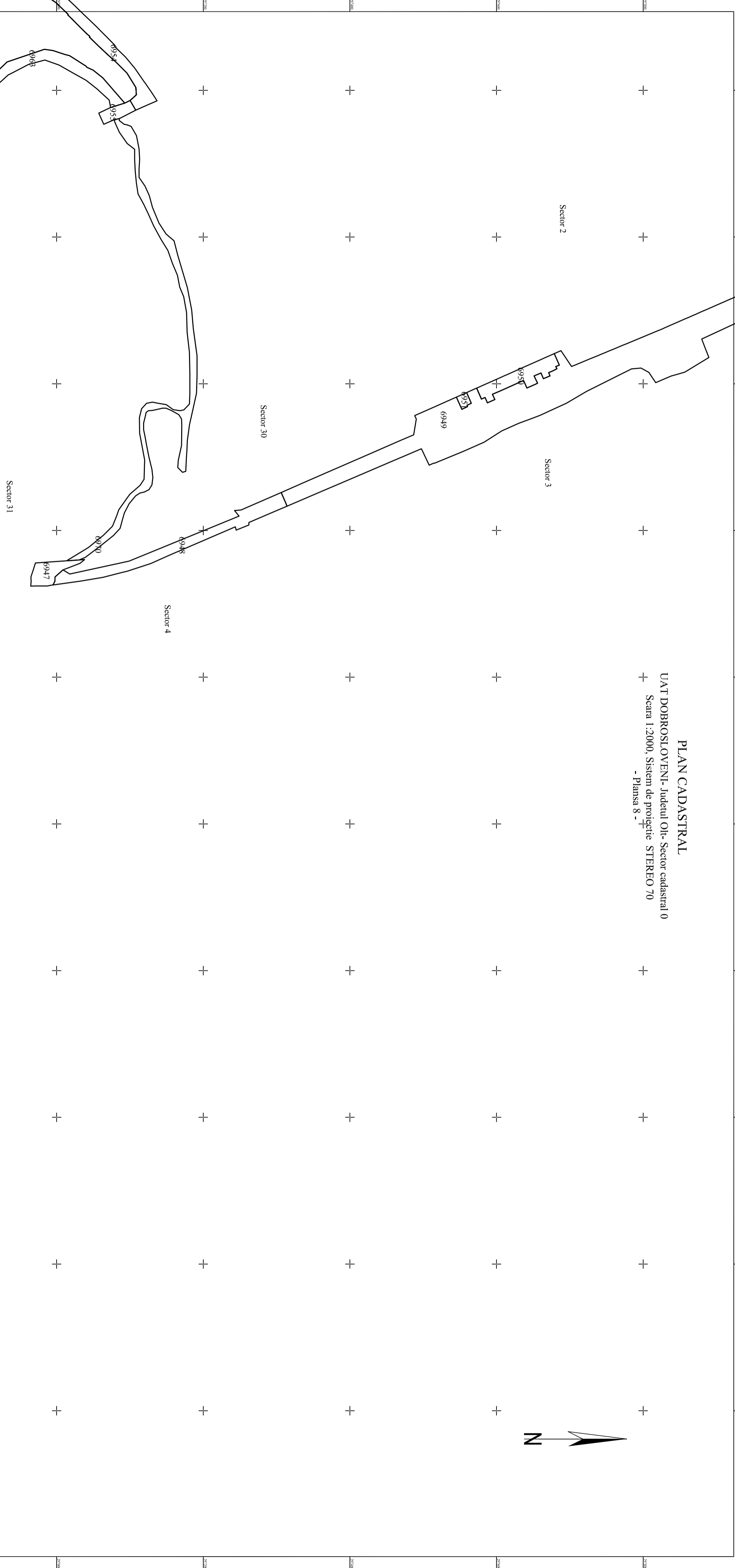
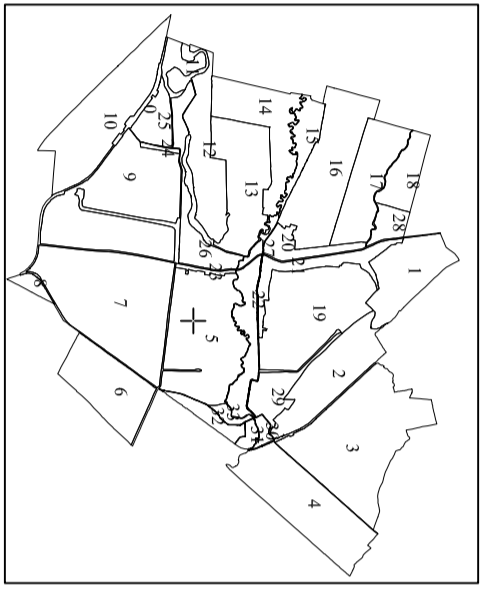


PLAN CADASTRAL
 UAT DOBROSLOVENI- Judetul Olh- Sector cadastral 0
 Scara 1:2000, Sistem de proiectie STEREO 70
 - Plansa 8 -

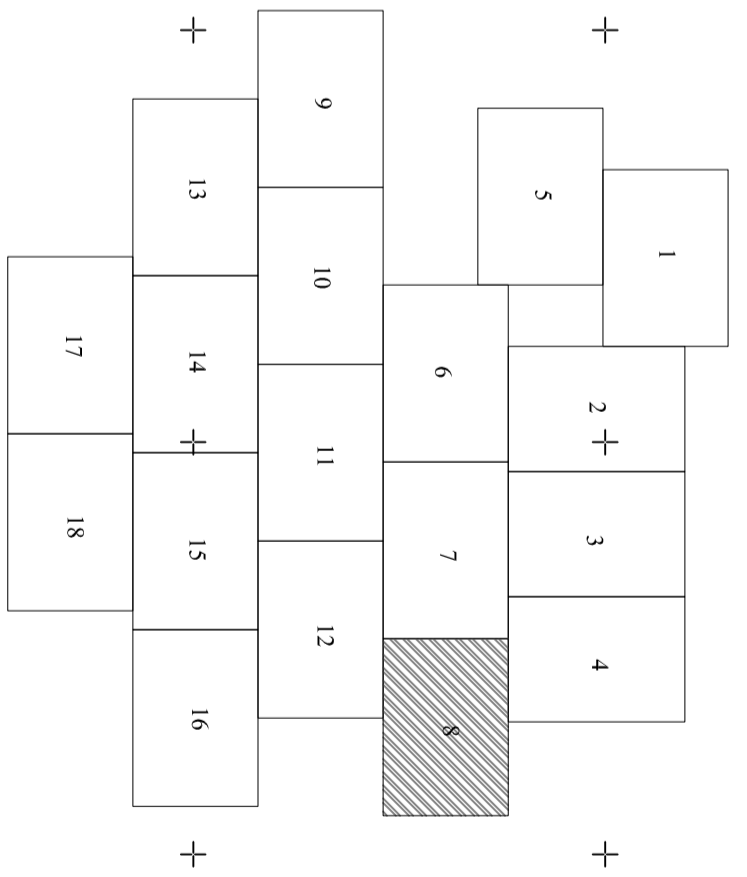


SCHITA CU DISPUNEREA SECTORILOR CADASTRALE



- Legenda:**
- · — · — Limita teritoriului administrativ
 - · — · — Limita sector cadastral
 - · — · — Limita tarla
 - · — · — Limita imobil
 - · — · — Limita constructie
 - · — · — Numar tarla
 - 13 Identificator imobil
- 5115

SCHEMA DISPUNERE A PLANSELOR



Spre publicare
 Data intocmirii planului cadastral
 01.11.2022

EXECUTANT:
 S.C. GEOTOP
 CADRING CONSULT
 S.R.L.

