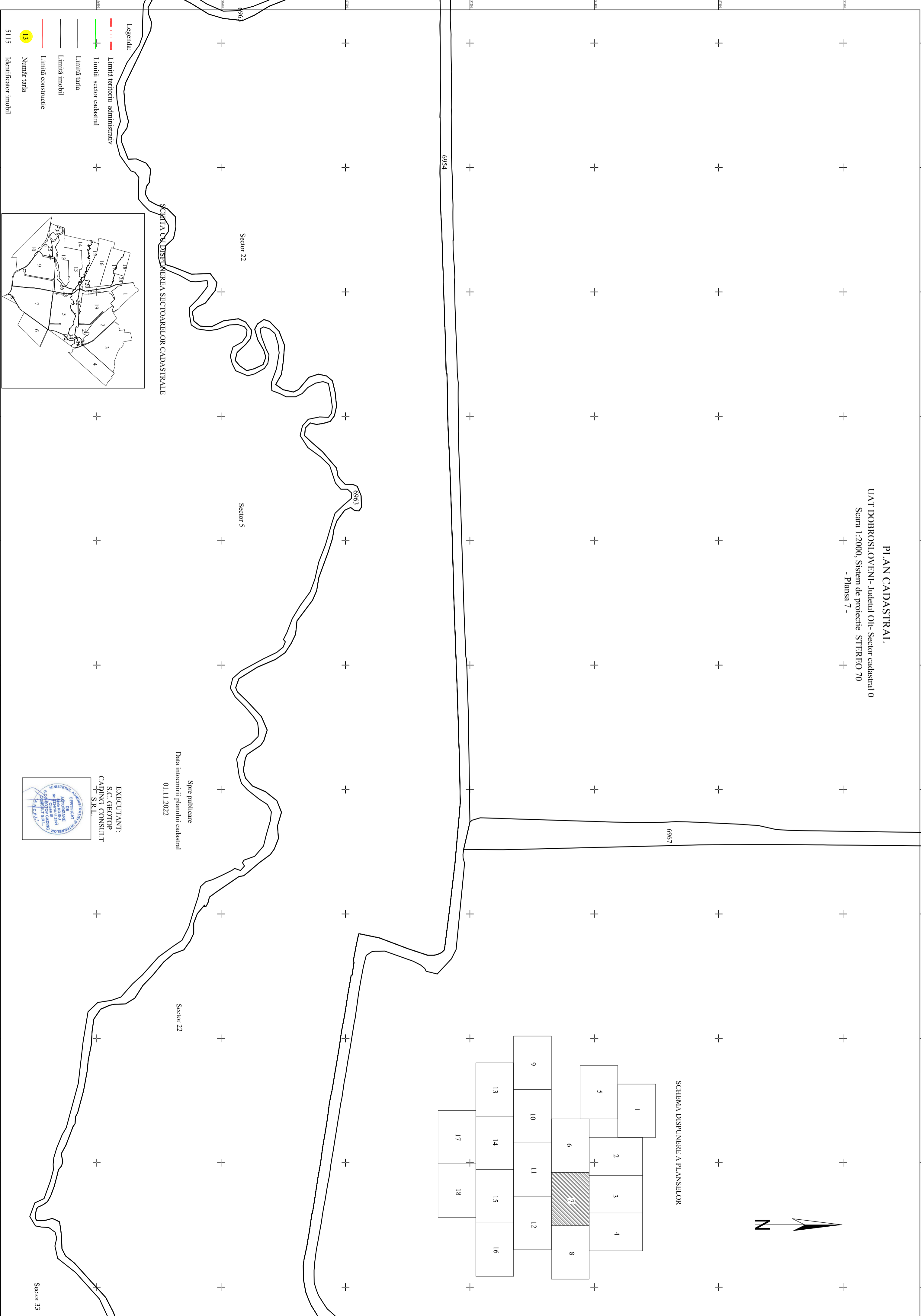
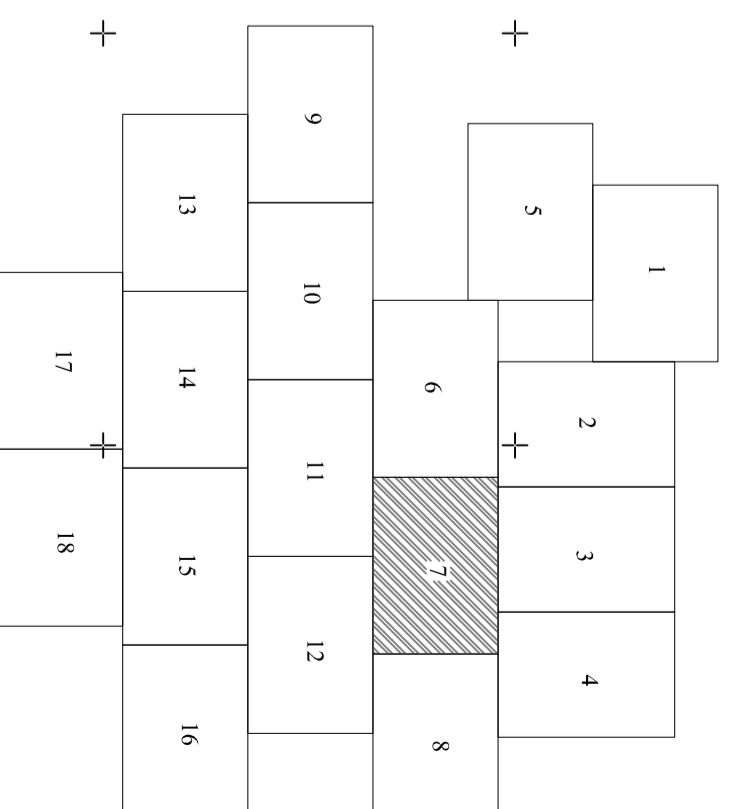


PLAN CADASTRAL

UAT DOBROSLOVENI - Judetul Ol- Sector cadastral 0  
Scara 1:2000, Sistem de proiectie STEREO 70  
- Plansa 7 -



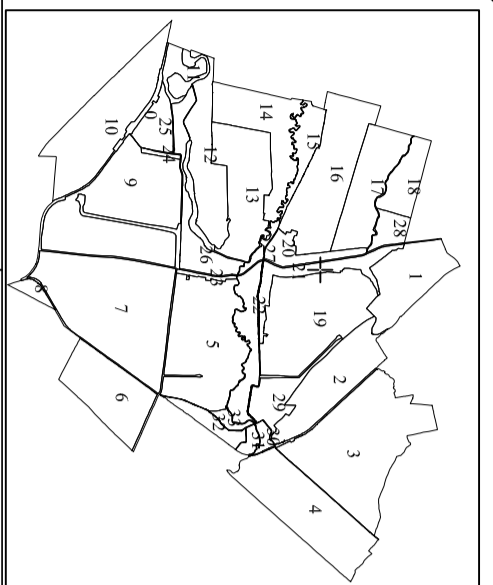
SCHEMA DISPUNERE A PLANSELOR



SCHEA A DISPEREREA SECTORILOR CADASTRALE

Legenda:

- Limia teritoriului administrativ
- Limia sector cadastral
- Limia tarla
- Limia imobol
- Limia constructie
- Numar tarla
- Identificator imobol



Spre publicare  
Data intocmirii planului cadastral  
01.11.2022

EXECUTANT:  
S.C. GEOTOP  
CADRING CONSULT  
S.R.L.



5115