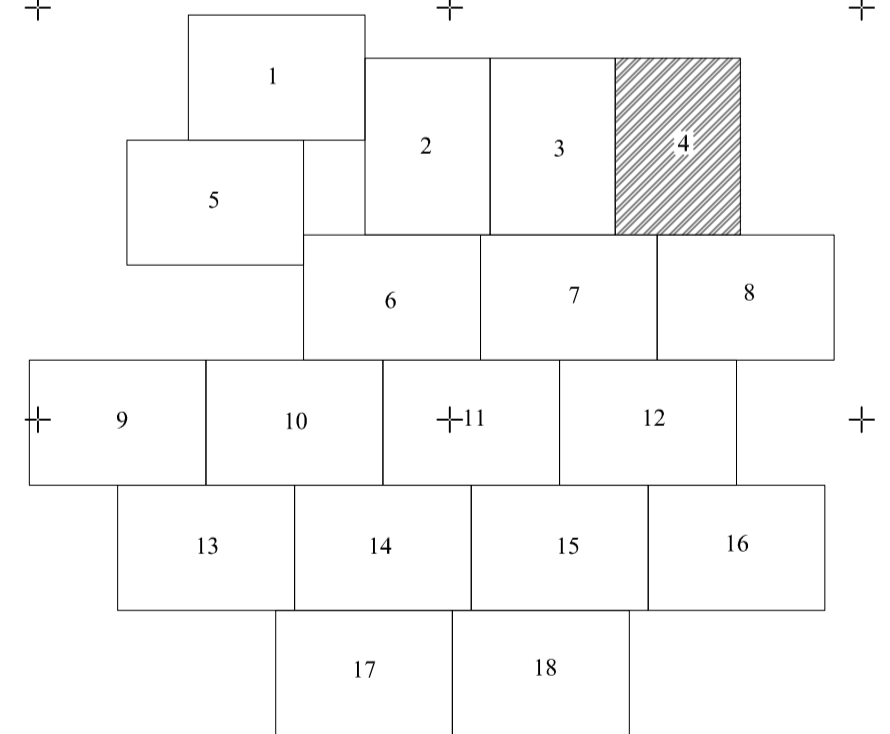


PLAN CADASTRAL  
UAT DOBROSLOVENI- Judetul Olt- Sector cadastral 0  
Scara 1:2000, Sistem de proiectie STEREO 70  
- Plansa 4 -




SCHEMA DISPUNERE A PLANSELOR

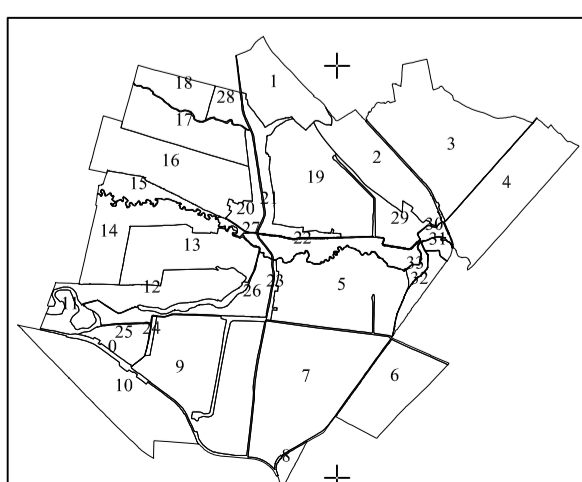


Spre publicare  
Data intocmirii planului cadastral  
01.11.2022








EXECUTANT:  
S.C. GEOTOP  
CADING CONSULT  
S.R.L.



SCHITA CU DISPUNEREA SECTOARELOR CADASTRALE



Legenda:

-  Limită teritoriu administrativ
-  Limită sector cadastral
-  Limită tarla
-  Limită imobil
-  Limită constructie
-  Număr tarla
-  Identificator imobil