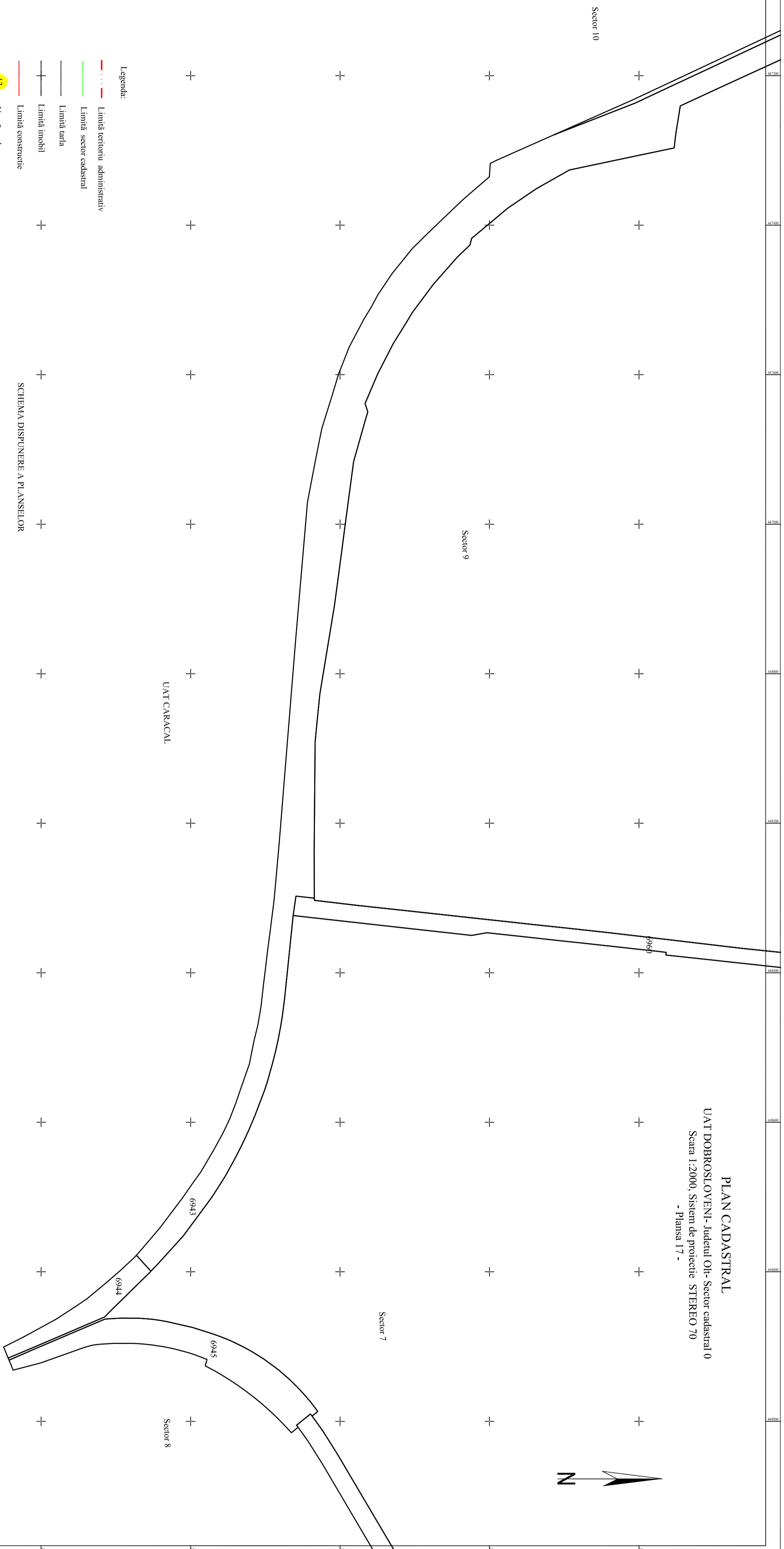
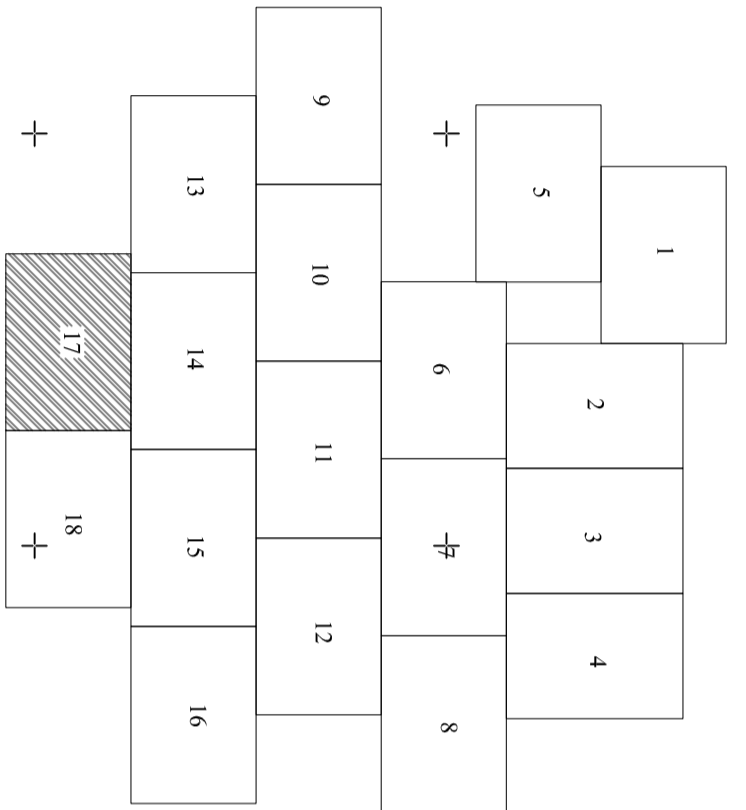


**PLAN CADASTRAL**  
 UAT DOBROSLOVENI - Judetul Olte - Sector cadastral 0  
 Scara 1:2000, Sistem de proiectie STEREO 70  
 - Plansa 17 -

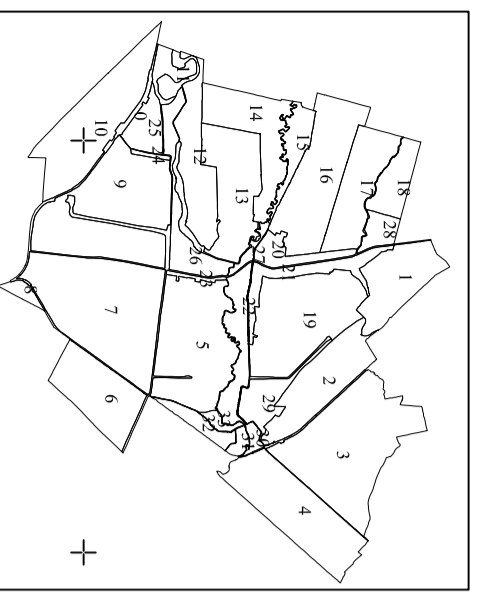


- Legenda:**
- - - - - Limită teritoriu administrativ
  - - - - - Limită sector cadastral
  - Limită tarla
  - Limită imobil
  - Limită constructie
  - Numar tarla
  - 5115 Identificator imobil

**SCHEMA DISPUNERE A PLANSELOR**



**SCHTA CU DISPUNEREA SECTORILOR CADASTRALE**



Spse publicare  
 Data intocmirii planului cadastral  
 01.11.2022

EXECUTANT:  
 S.C. GEOTOP  
 CADING CONSULT  
 S.R.L.

