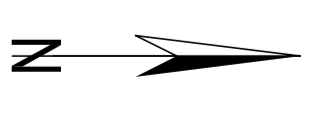
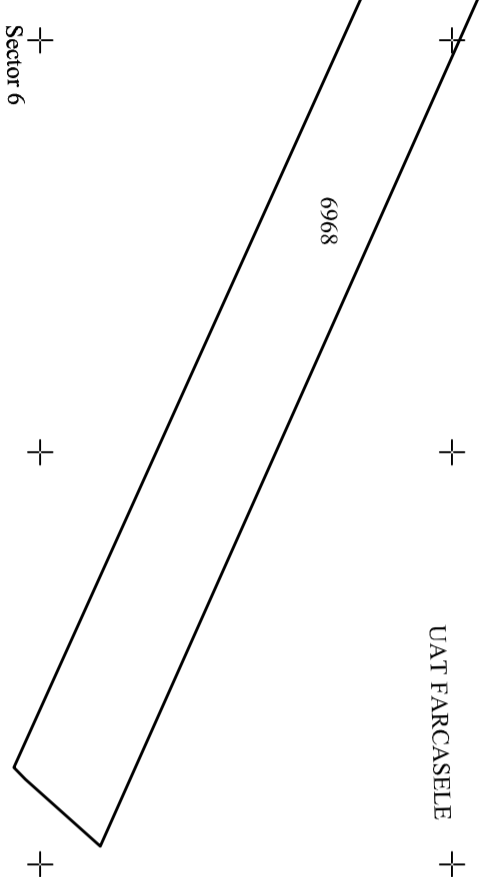
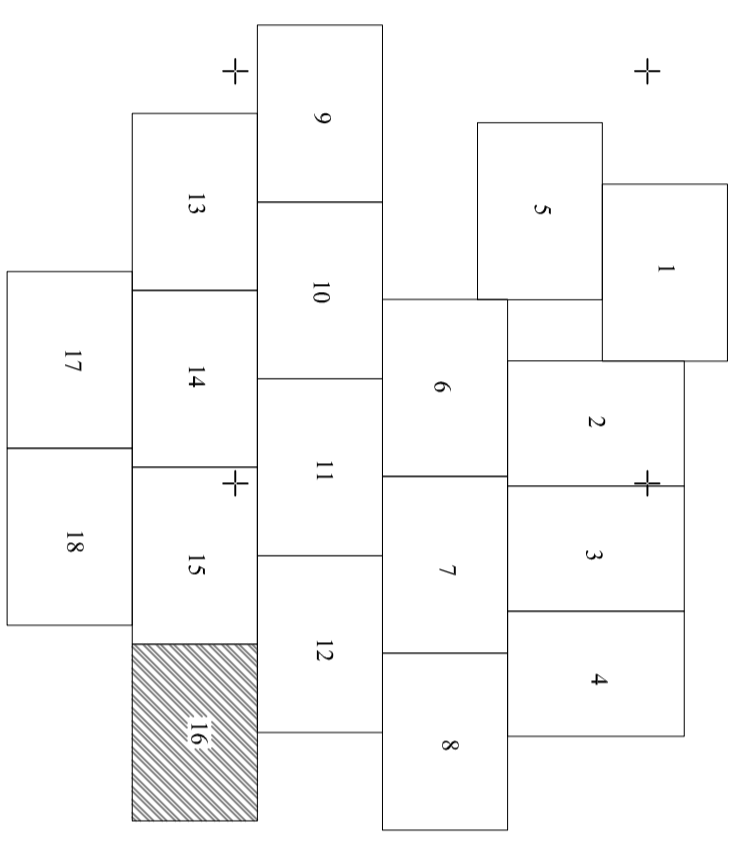


PLAN CADASTRAL
 UAT DOBROSLOVENI- Judetul Olh- Sector cadastral 0
 Scara 1:2000, Sistem de proiectie STEREO 70
 - Planşa 16 -



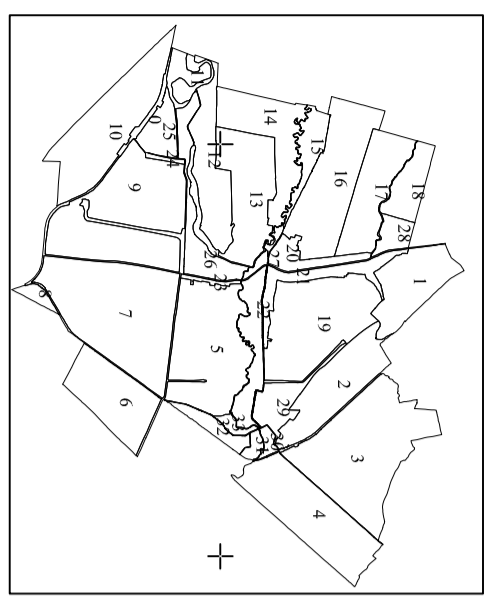

- Legenda:**
- - - - - Limită teritoriu administrativ
 - + + + + + Limită sector cadastral
 - Limită tarla
 - Limită imobil
 - Limită constructie
 - 13 Număr tarla
 - 5115 Identificator imobil

SCHEMA DISPUNERE A PLANSELOR



Spre publicare
 Data întocmirii planului cadastral
 01.11.2022

EXECUTANT:
 S.C. GEOTOP
 CADING CONSULT
 S.R.L.



SCHTIA CU DISPUNEREA SECTORILOR CADASTRALE