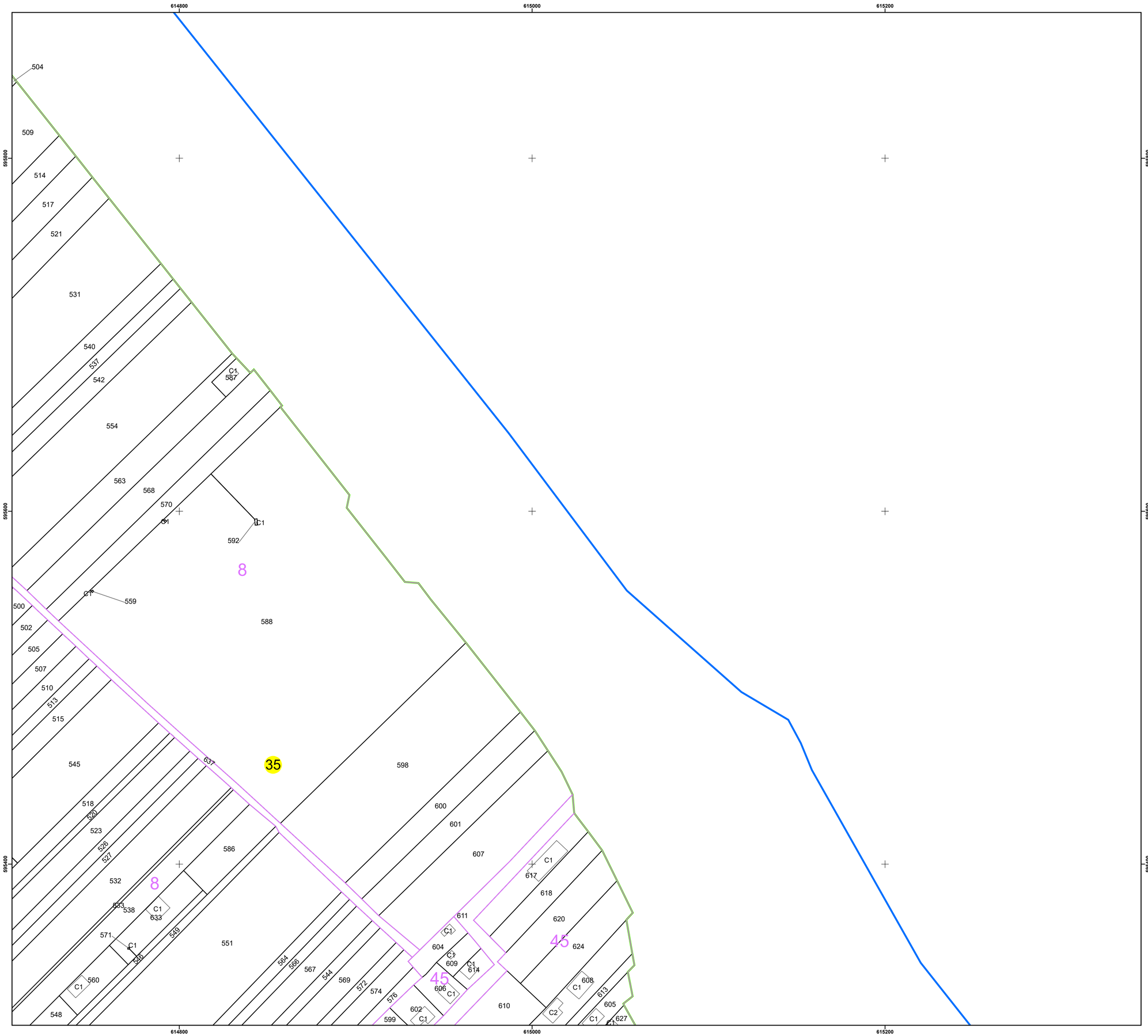

N

PLAN CADASTRAL
UAT: ROZNOV
JUDEȚUL NEAMȚ

Sector Cadastral:
35

Scara 1:1000
PLANȘA 3

LEGENDĂ

Limită tarla	
Limită UAT	
Limită intravilan	
Limită sector cadastral	
Limită imobil	
Limită construcții	
Număr sector cadastral	10
Număr identificator imobil	2555
Număr poștal	15

SCHIȚA DISPUNERII SECTOARELOR CADASTRALE

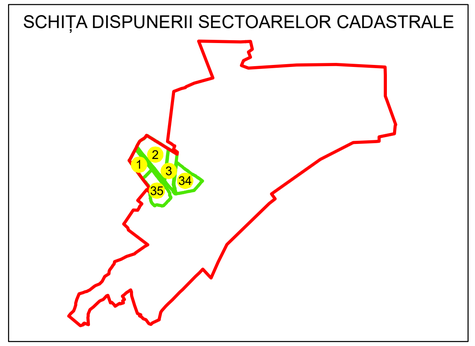

SCHIȚA DISPUNERII PLANȘELOR

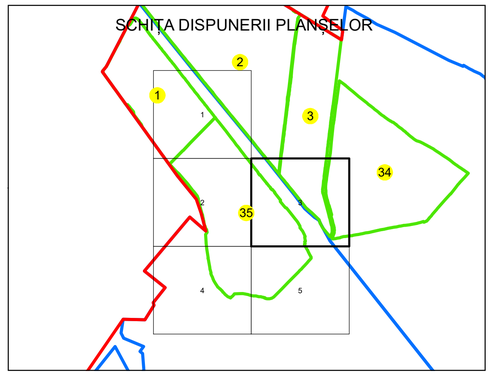

Sistem de proiecție: STEREO 70

Spre publicare

S.C. GNERAL SURVEY CORPORATION S.R.L.
30.01.2024
Semnat electronic

Boda Florentin
10/05/2024 12:46:00 UTC+02