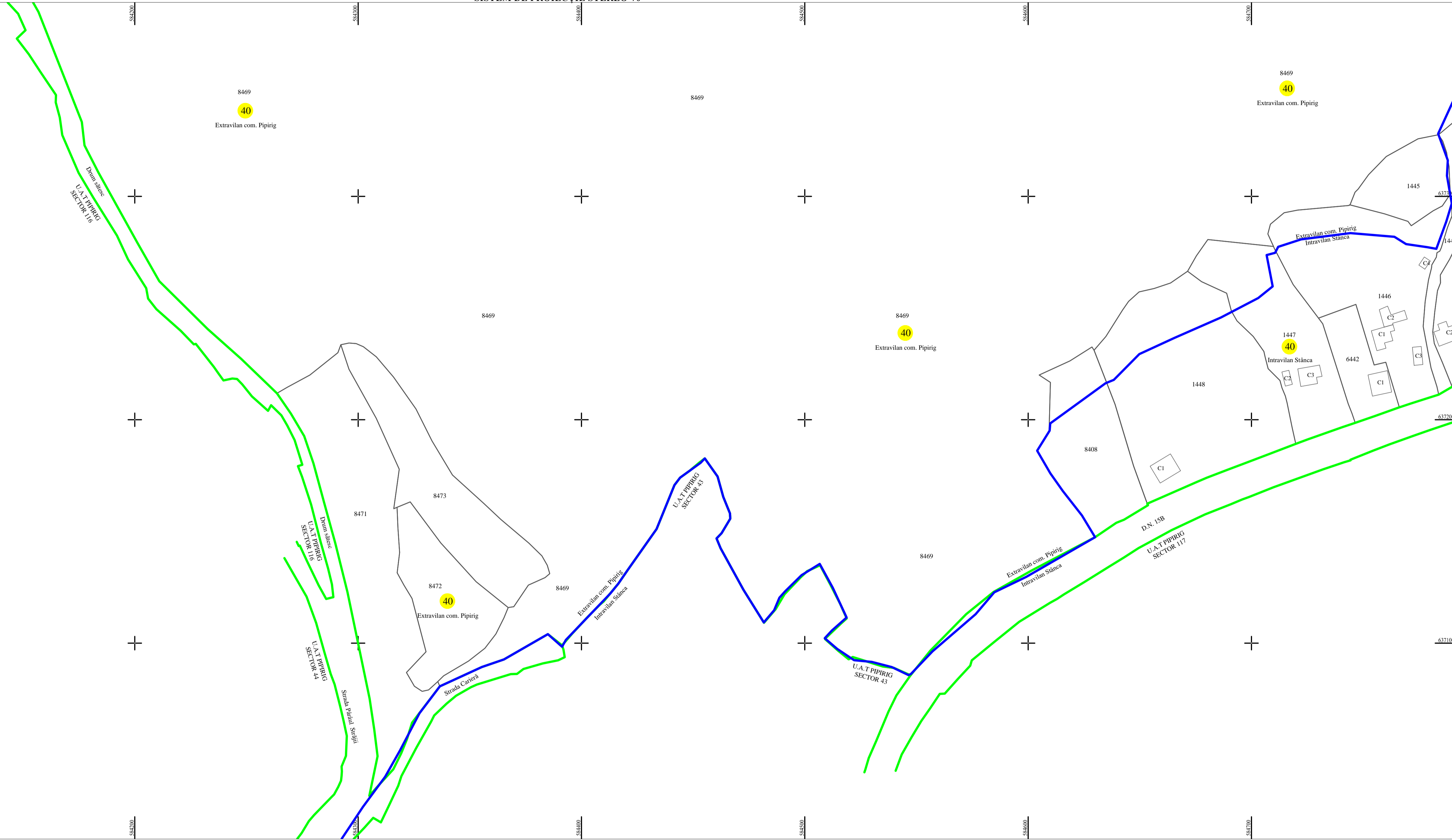

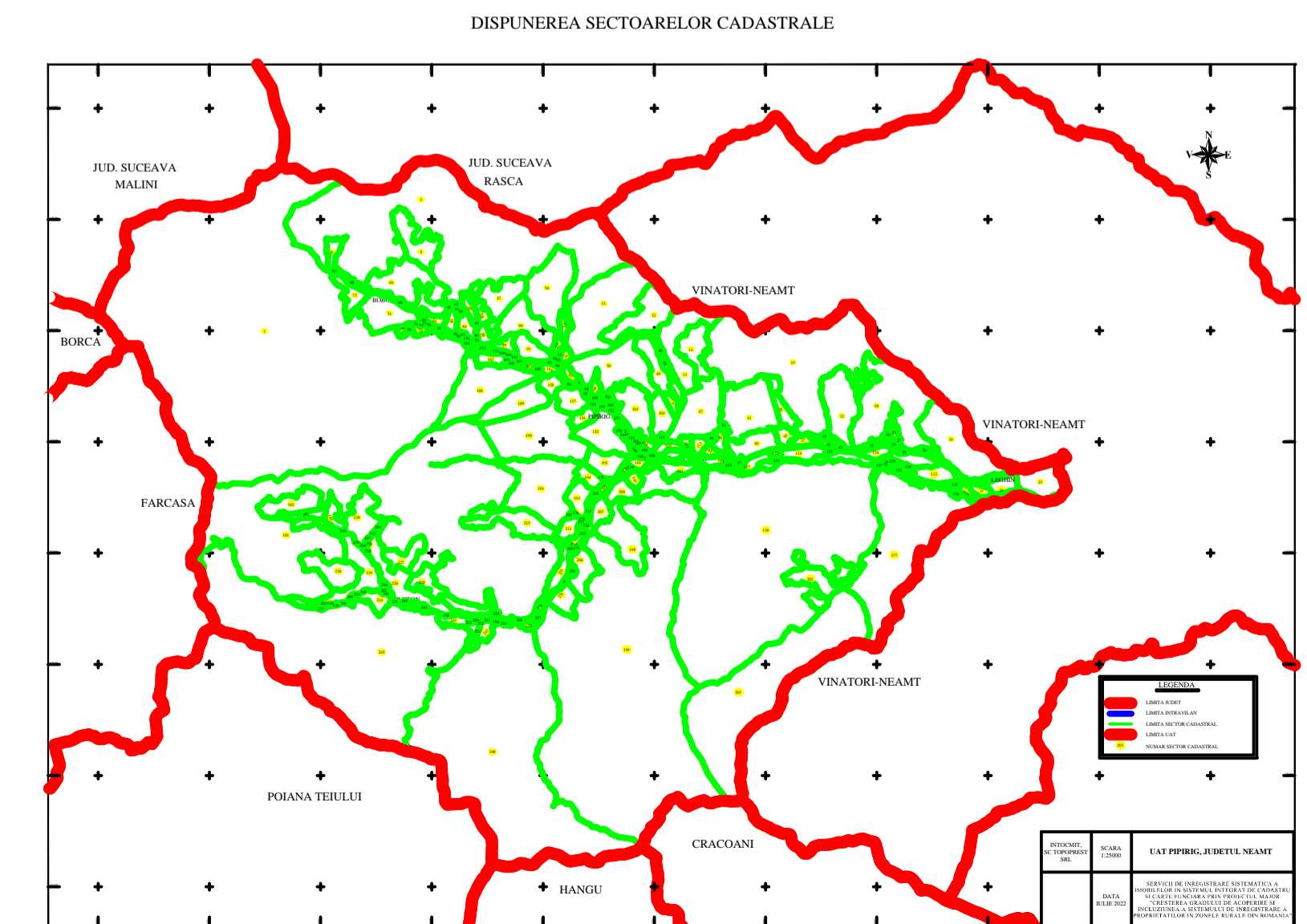


PLAN CADASTRAL
U.A.T. PIPIRIG, JUD. NEAMT, SECTOR NR. 40
 SCARA 1:1000
 SISTEM DE PROIECTIE STEREO-70



LEGENDA:

Sector cadastral	— (green line)
Limita imobil	— (thin black line)
Limita intravilan	— (thick blue line)
Limita UAT	— (thick red line)
Numar sector	40 (yellow circle)
ID imobil	722 (yellow circle)



Întocmit:
SC TOPOPREST SRL

Data întocmirii:
APRILIE 2023

Lucrări de înregistrare sistematică UAT PIPIRIG - DOCUMENTE TEHNICE ALE CADASTRULUI SPRE PUBLICARE
 SC TOPOPREST SRL - document semnat electronic
 SC TOPOPREST SRL - CERTIFICAT DE AUTORIZARE CLASA I SERIA RO-B-J NR. 1804
 MIRCEA AFRASINEI - CERTIFICAT DE AUTORIZARE CATEGORIA D SERIA RO-B-F NR. 0976