
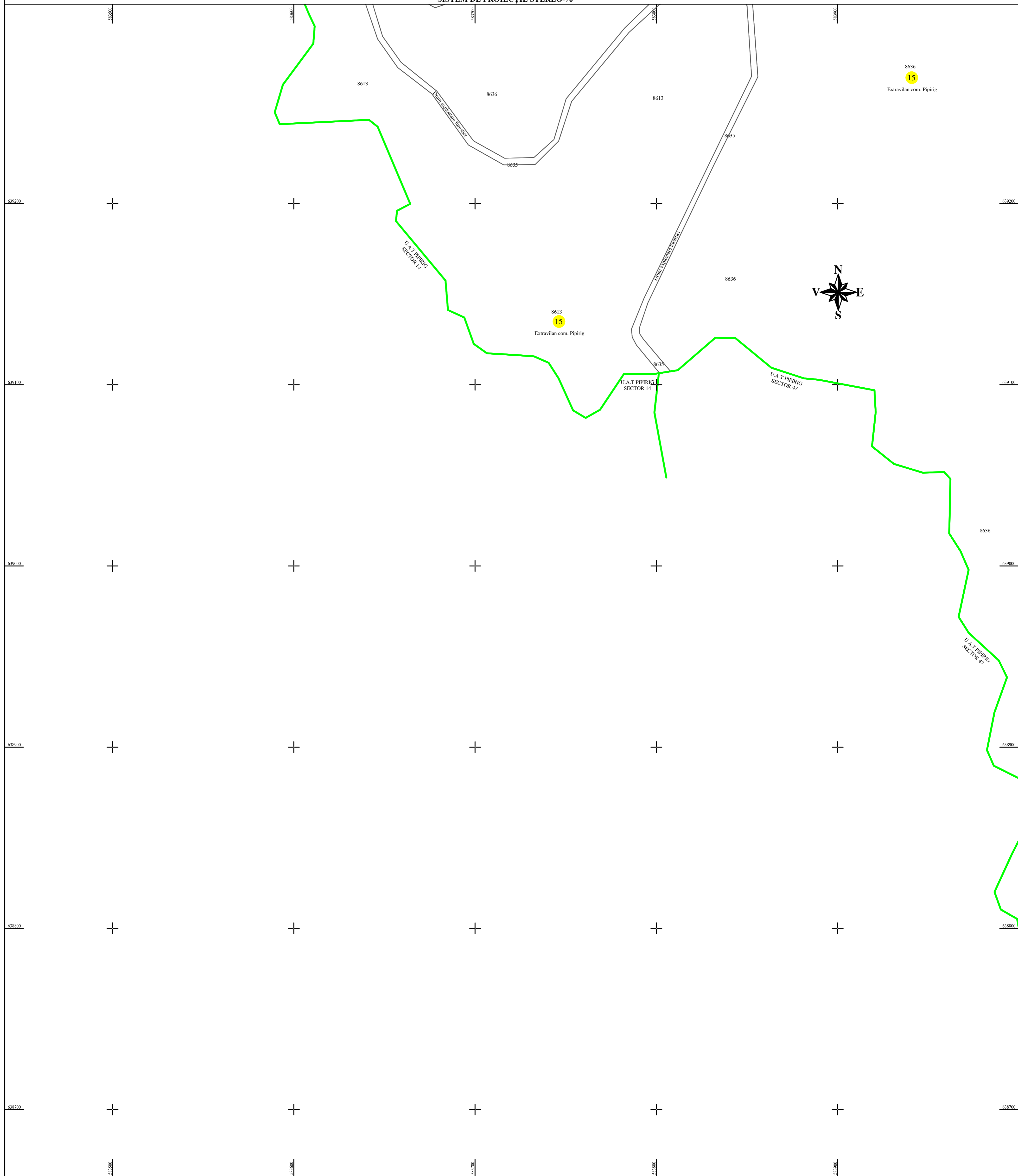


PLAN CADASTRAL
U.A.T. PIPIRIG, JUD. NEAMT, SECTOR NR. 15
 SCARA 1:1000
 SISTEM DE PROIECTIE STEREO-70



SCHEMA DE RACORDARE A PLANSELOR

1	2	3	4	5	6	7	
8	9	10	11	12	13	14	15
16	17	18	19	20	21	22	23
			24	25	26		
			27	28			
			29	30			

LEGENDA:

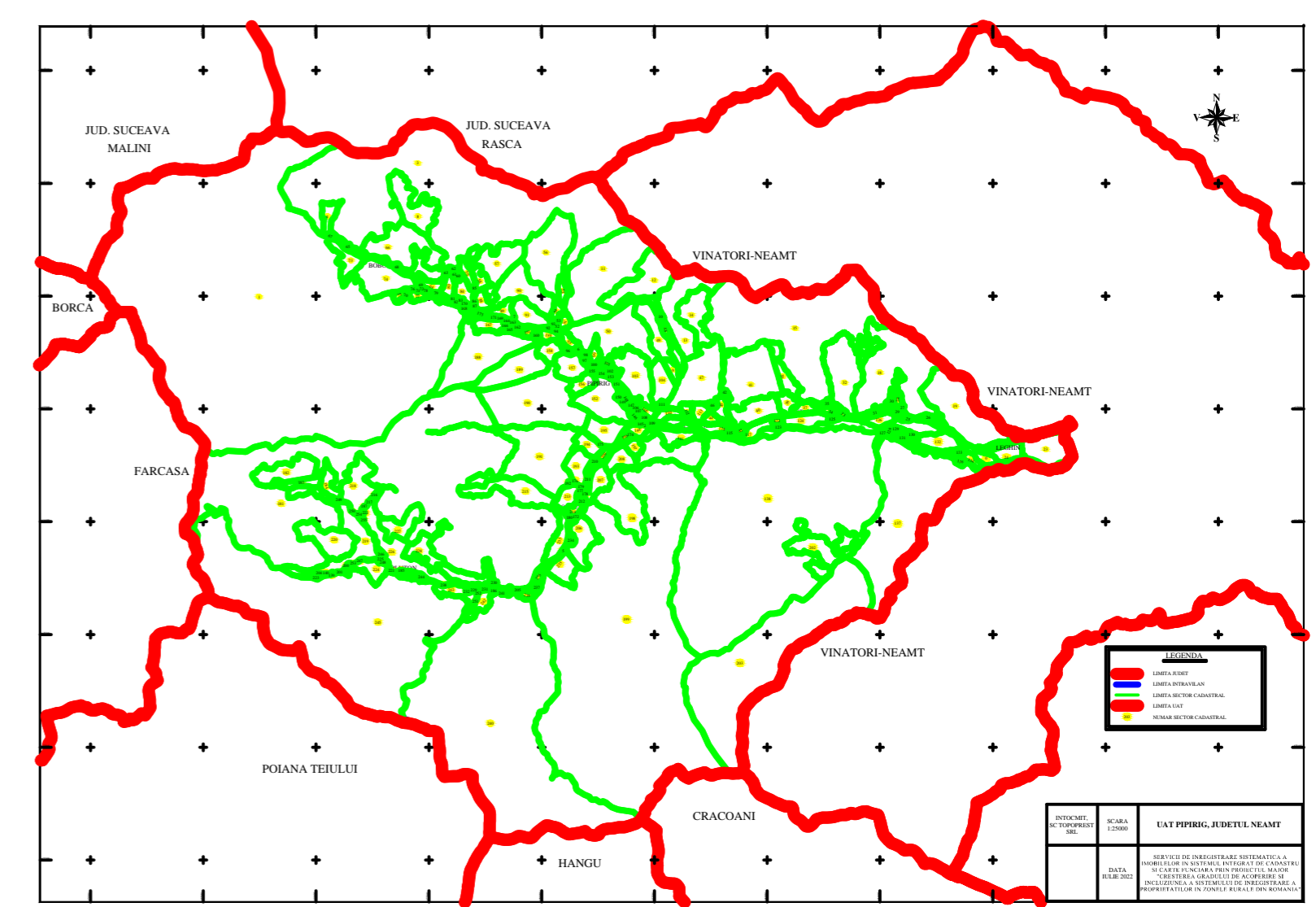
Sector cadastral	— (green line)
Limita imobil	— (black line)
Limita intravilan	— (blue line)
Limita UAT	— (red line)
Numar sector	15 (yellow circle)
ID imobil	722

Întocmit:
SC TOPOPREST SRL

Data întocmirii:
APRILIE 2023

Lucrări de înregistrare sistematică UAT PIPIRIG - DOCUMENTE TEHNICE ALE CADASTRULUI SPRE PUBLICARE
 SC TOPOPREST SRL - document semnat electronic
 SC TOPOPREST SRL - CERTIFICAT DE AUTORIZARE CLASA I SERIA RO-B-J NR. 1804
 MIRCEA AFRASINEI - CERTIFICAT DE AUTORIZARE CATEGORIA D SERIA RO-B-F NR. 0976

DISPUNEREA SECTOARELOR CADASTRALE



PROIECTANT	SC TOPOPREST SRL
PROIECTANT	SC TOPOPREST SRL
PROIECTANT	SC TOPOPREST SRL
PROIECTANT	SC TOPOPREST SRL