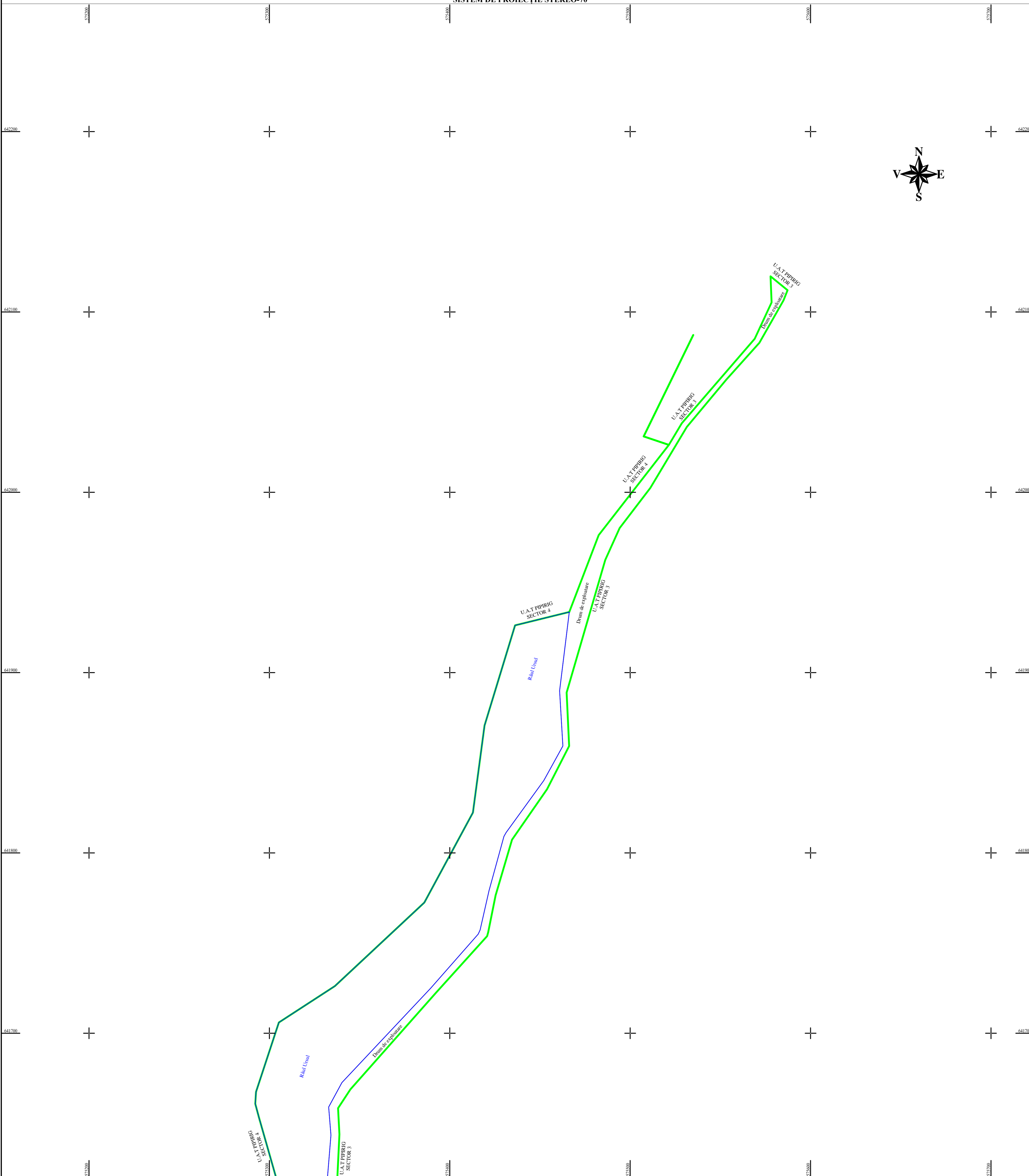

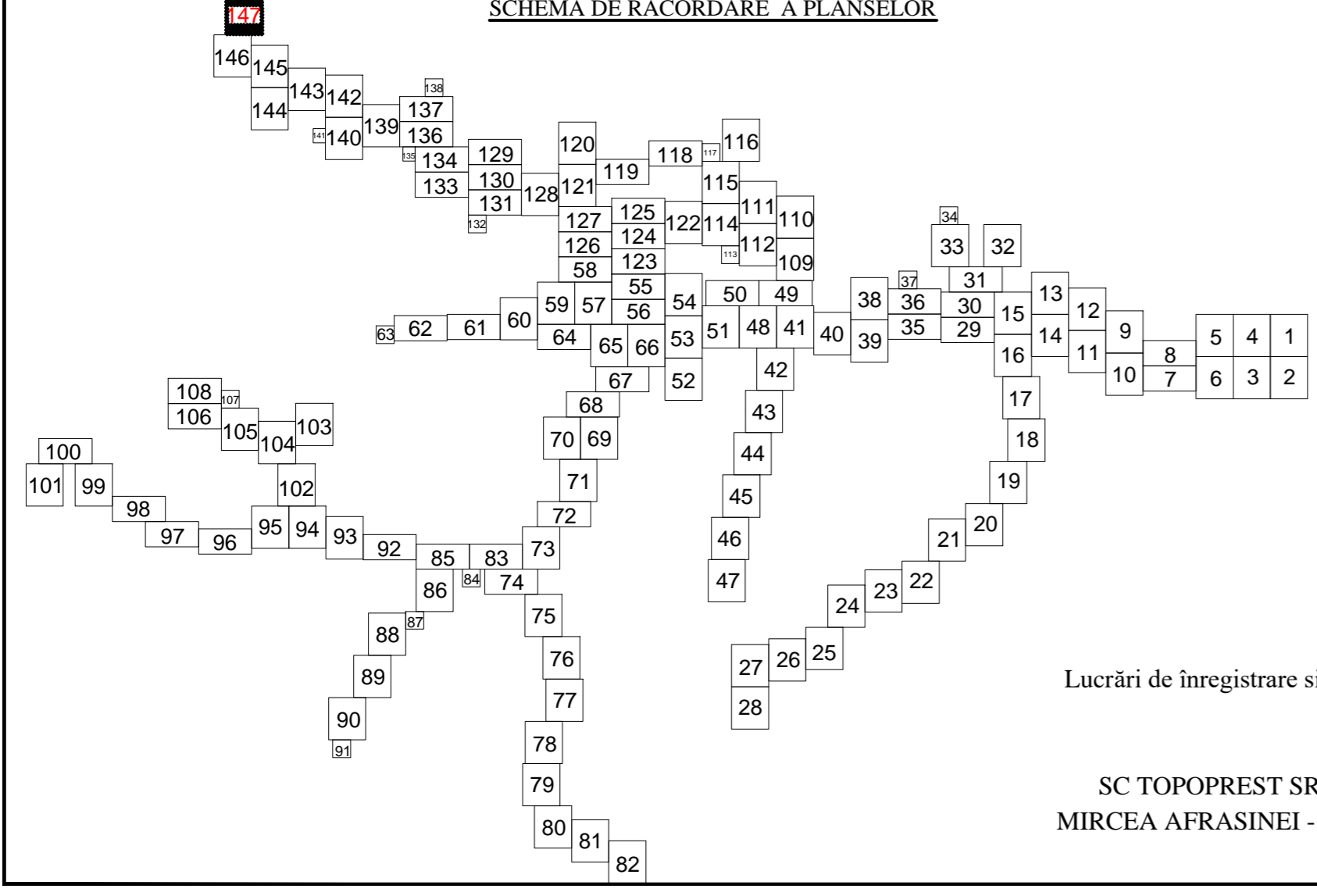


**PLAN CADASTRAL**  
**U.A.T. PIPIRIG, JUD. NEAMT, SECTOR NR. 0**  
 SCARA 1:1000  
 SISTEM DE PROIECTIE STEREO-70



**SCHEMA DE RACORDARE A PLANSELOR**



**LEGENDA:**

Sector cadastral	— (green line)
Limita intravilan	— (black line)
Limita UAT	— (red line)
Numar sector	0 (yellow circle)
ID imobil	12370 (yellow circle)

Întocmit:  
**SC TOPOPREST SRL**

Data întocmirii:  
**APRILIE 2024**

Lucrări de înregistrare sistematică UAT PIPIRIG - DOCUMENTE TEHNICE ALE CADASTRULUI  
 SPRE PUBLICARE  
 SC TOPOPREST SRL - CERTIFICAT DE AUTORIZARE CLASA I SERIA RO-B-J NR. 1804  
 MIRCEA AFRASINEI - CERTIFICAT DE AUTORIZARE CATEGORIA D SERIA RO-B-F NR. 0976

**DISPUNEREA SECTOARELOR CADASTRALE**

