

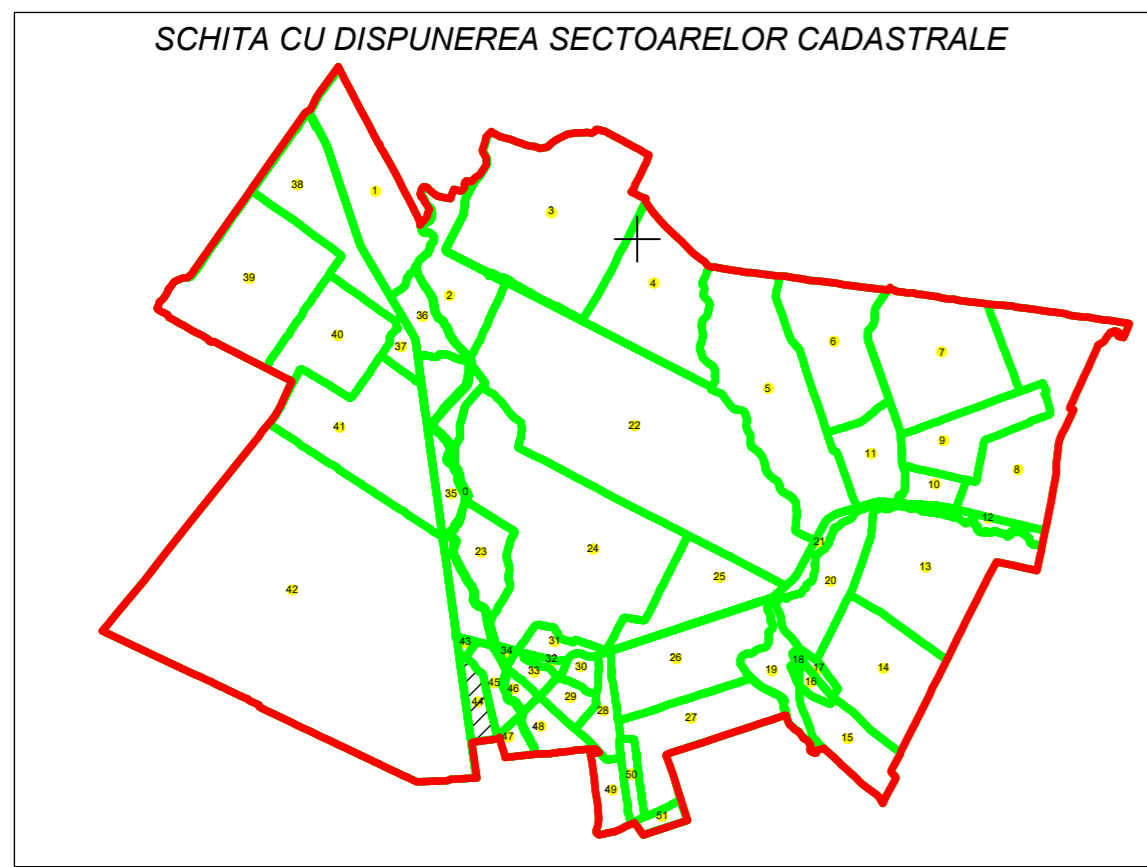
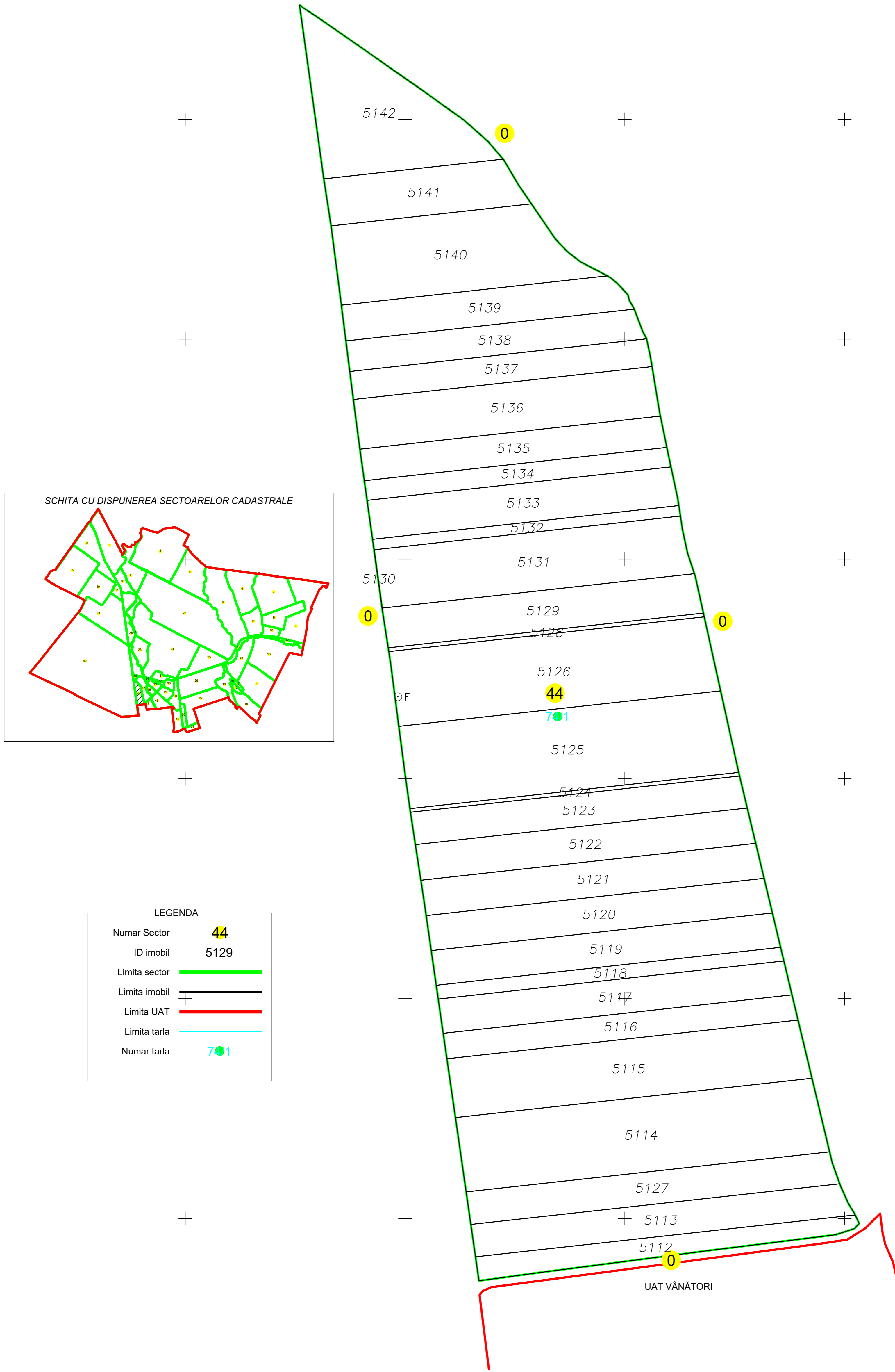
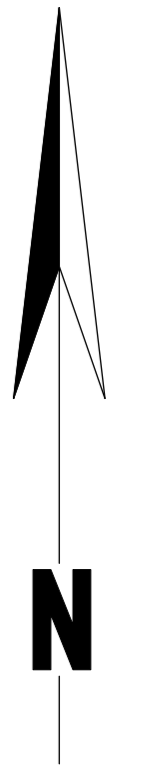
PLAN CADASTRAL

UAT: Punghina, judetul: MEHEDINTI, Sect. cad. 44, plansa 1

Scara 1:2000

Sistem de proiectie: stereografic 1970

Spre Publicare



LEGENDA	
Numar Sector	44
ID imobil	5129
Limita sector	
Limita imobil	
Limita UAT	
Limita tarla	
Numar tarla	701

Executant:
ALL@GIS MEHEDINTI SRL
Reprezentant/prestatorului:
RACIOV Alina Deyana
Data: 11.03.2024