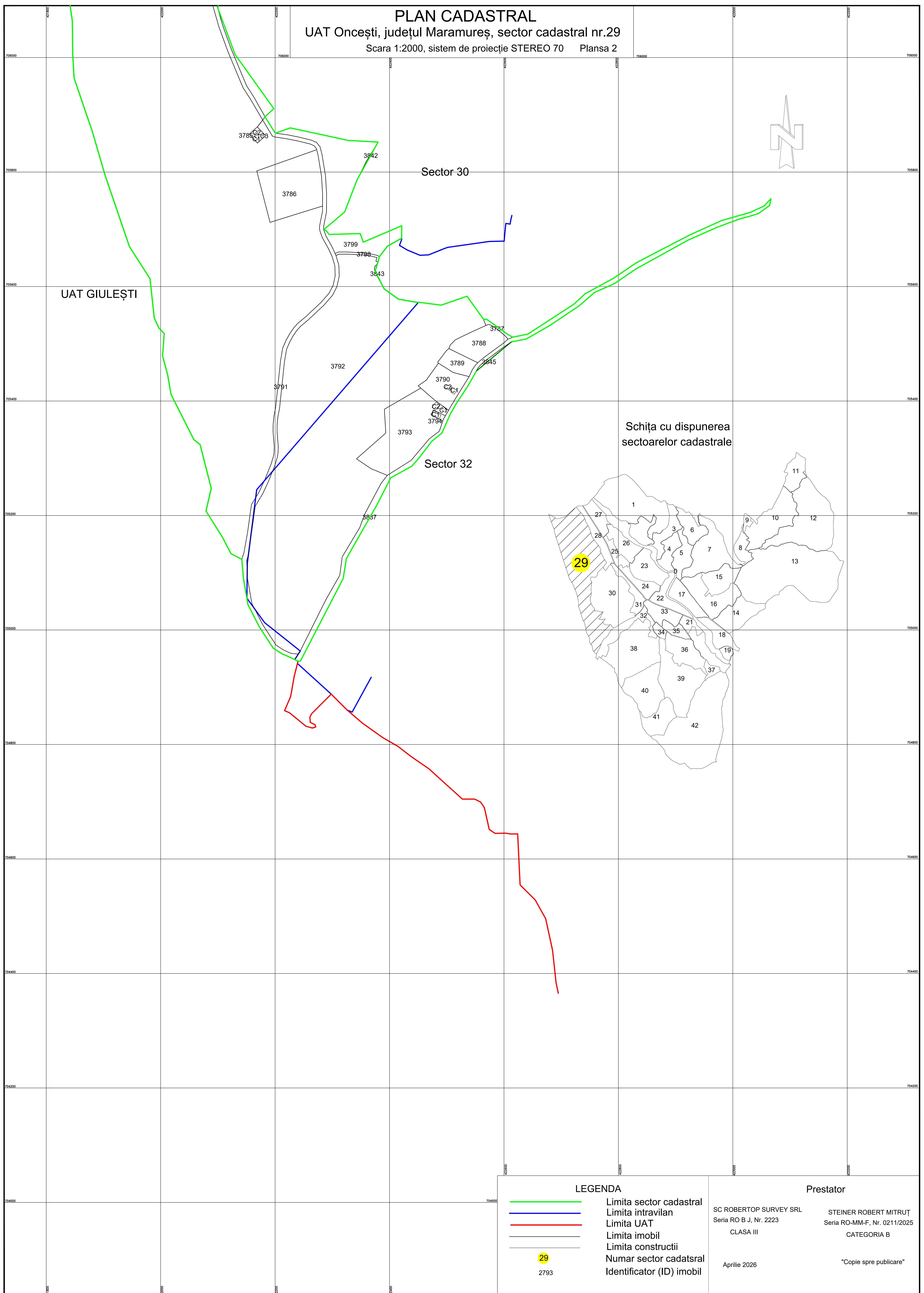
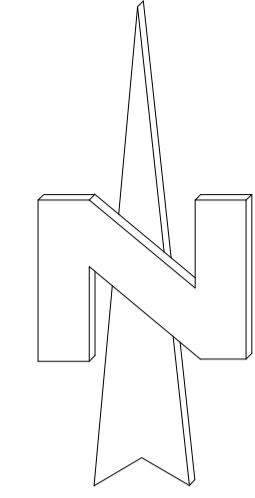
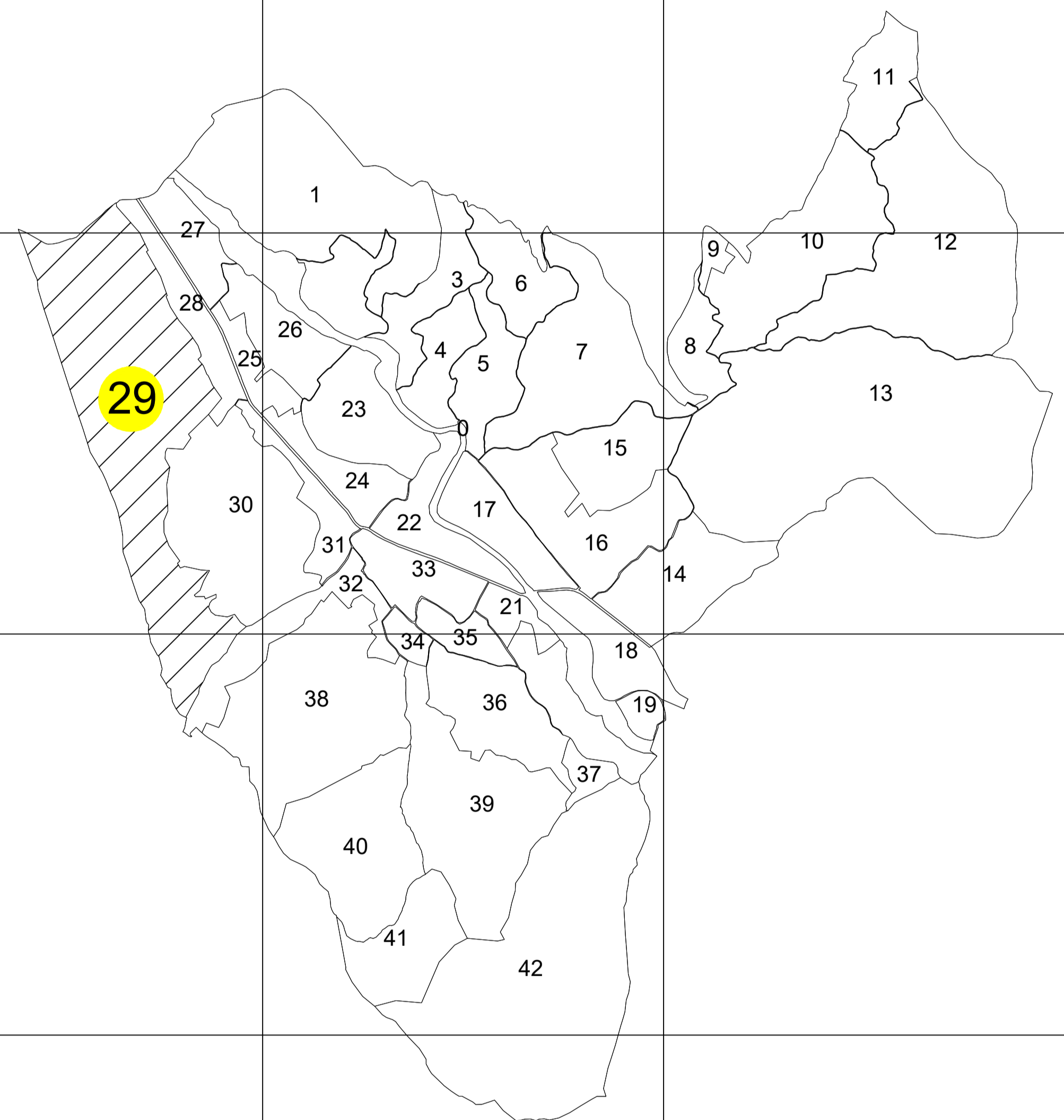


PLAN CADASTRAL
 UAT Oncești, județul Maramureș, sector cadastral nr.29
 Scara 1:2000, sistem de proiecție STEREO 70 Plansa 2



Schița cu dispunerea sectoarelor cadastrale



LEGENDA	
	Limita sector cadastral
	Limita intravilan
	Limita UAT
	Limita imobil
	Limita constructii
	Numar sector cadastral
	Identificator (ID) imobil

Prestator	
SC ROBERTOP SURVEY SRL Seria RO B J, Nr. 2223 CLASA III	STEINER ROBERT MITRUȚ Seria RO-MM-F, Nr. 0211/2025 CATEGORIA B
Aprilie 2026	"Copie spre publicare"