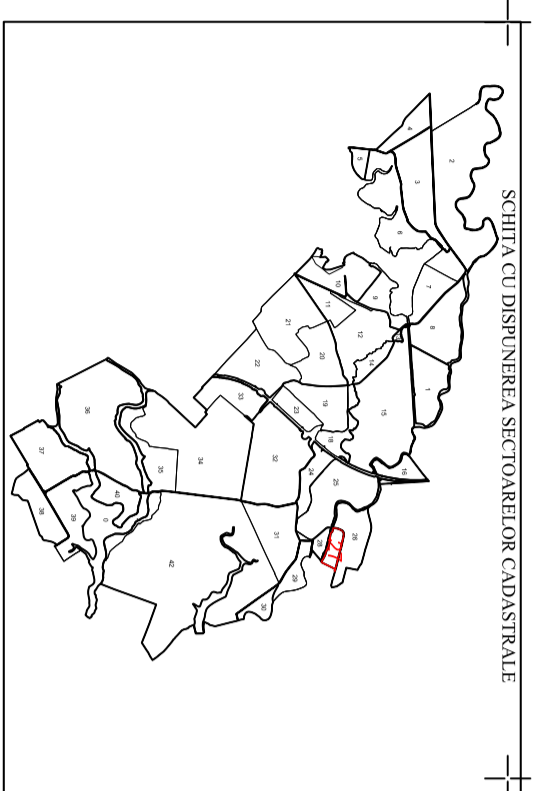
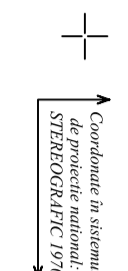
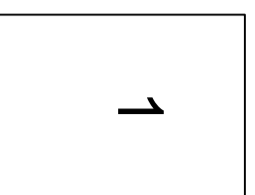


LEGENDA

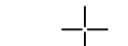
	Limita UAT
	Limita Sector Cadastral
	Limita Intravilan
	Limita Tarla
	Limita Imobil
	Limita constructii
	ID constructii
	Numar Sector Cadastral
	Numar Tarla
	ID Imobil



Disponerea planșelor



Scara = 1:2000
1 cm pe plan = 20 m pe teren



Documentele tehnice ale cadastrului - spre publicare

Proiectat	ing. Servu Dragos	Beneficiar: COMUNA GRUJU	Scara 1:2000	PNCGF: Servicii de inregistrare sistematica in Sistemul Integrat de Cadastru si Carte Funciara a Imobilelor situate in UAT GRUJU din judetul ILFOV	Planșa Nr: 1
Măsurat	ing. Servu Dragos				
Calculat	ing. Servu Dragos				
Editat	ing. Servu Dragos				
Aprobat	ing. Servu Dragos		Data Dec 2023		
GEODESIGN SURVEY ENGINEERING S.R.L.					