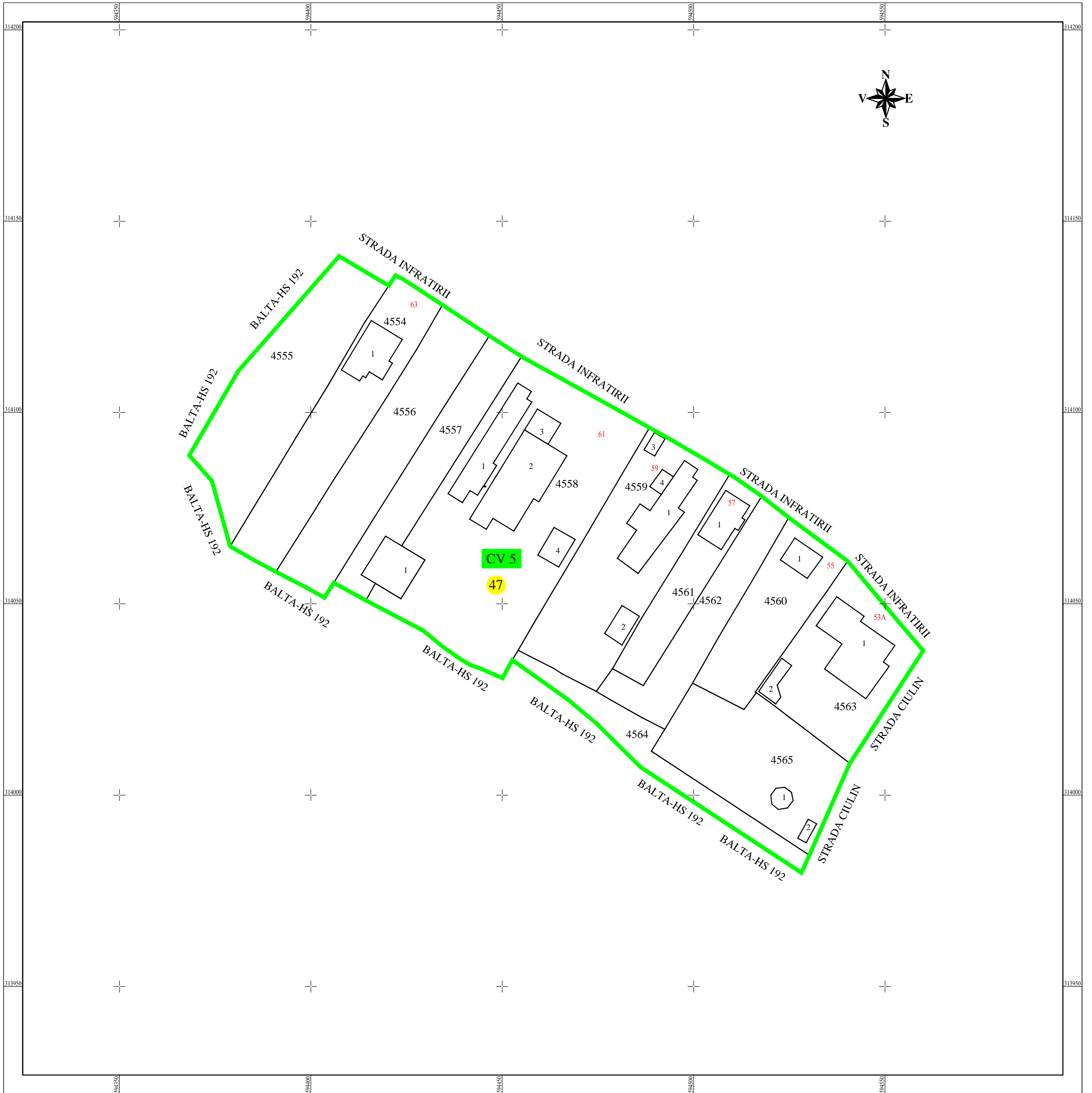


PLAN CADASTRAL

JUDEȚUL ILFOV - Comuna Berceni

Sectorul Cadastral Nr. 47

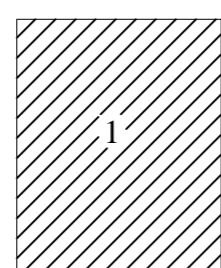
Scara 1:500
Sistem de proiectie STEREO 70
Planșa Nr. 1/1



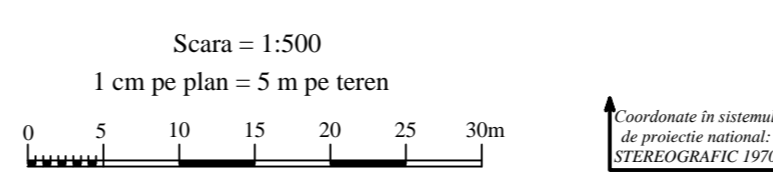
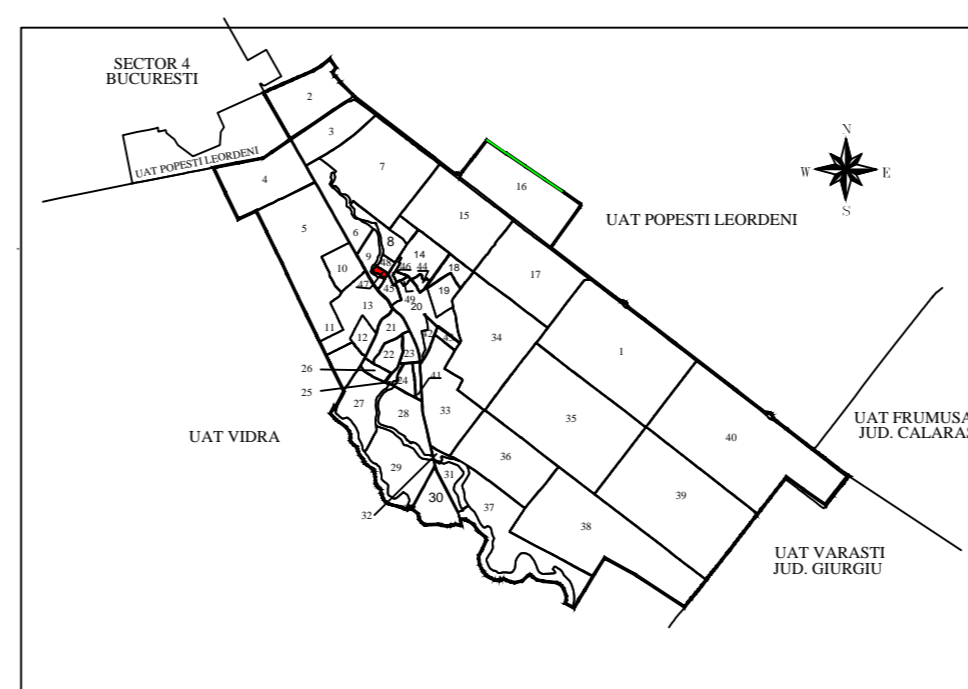
LEGENDĂ

	Limita Sector Cadastral		10	Numar Sector Cadastral
	Limita tarla		T5	Numar tarla
	Limita UAT		3503	ID imobil
	Limita intravilan		1	Numar Corp Constructie
	Limita imobil		4	Nr. postal
	Limita constructie			

Disponerea planselor:



SCHITA CU DISPUNEREA SECTOARELOR CADASTRALE



SC MIROTOP SURVEY SRL (autorizatie ANCPJ seria RO-B-J NR. 2130/2021, clasa II)
ing. ROBU Constantin-Andrei (autorizat ANCPJ seria RO-B-F nr. 2379/2021, categoria A)

Documentele tehnice ale cadastrului - Spre publicare

Proiectat	ing. Enescu Alexandru	Beneficiar: COMUNA BERCENI	Scara 1:500	PNCCF: Servicii de inregistrare sistematica si Sistemul Integrat de Cadastru si Carte Funciara a Imobilelor situate in Comuna Berceni din Judetul ILFOV	Plansa Nr: 1
Măsurat	ing. Robu Constantin-Andrei				
Calculat	ing. Robu Constantin-Andrei				
Editat	ing. Robu Constantin-Andrei				
Aprobat	ing. Robu Constantin-Andrei	Data Octombrie 2024			
S.C. MIROTOP SURVEY S.R.L.					