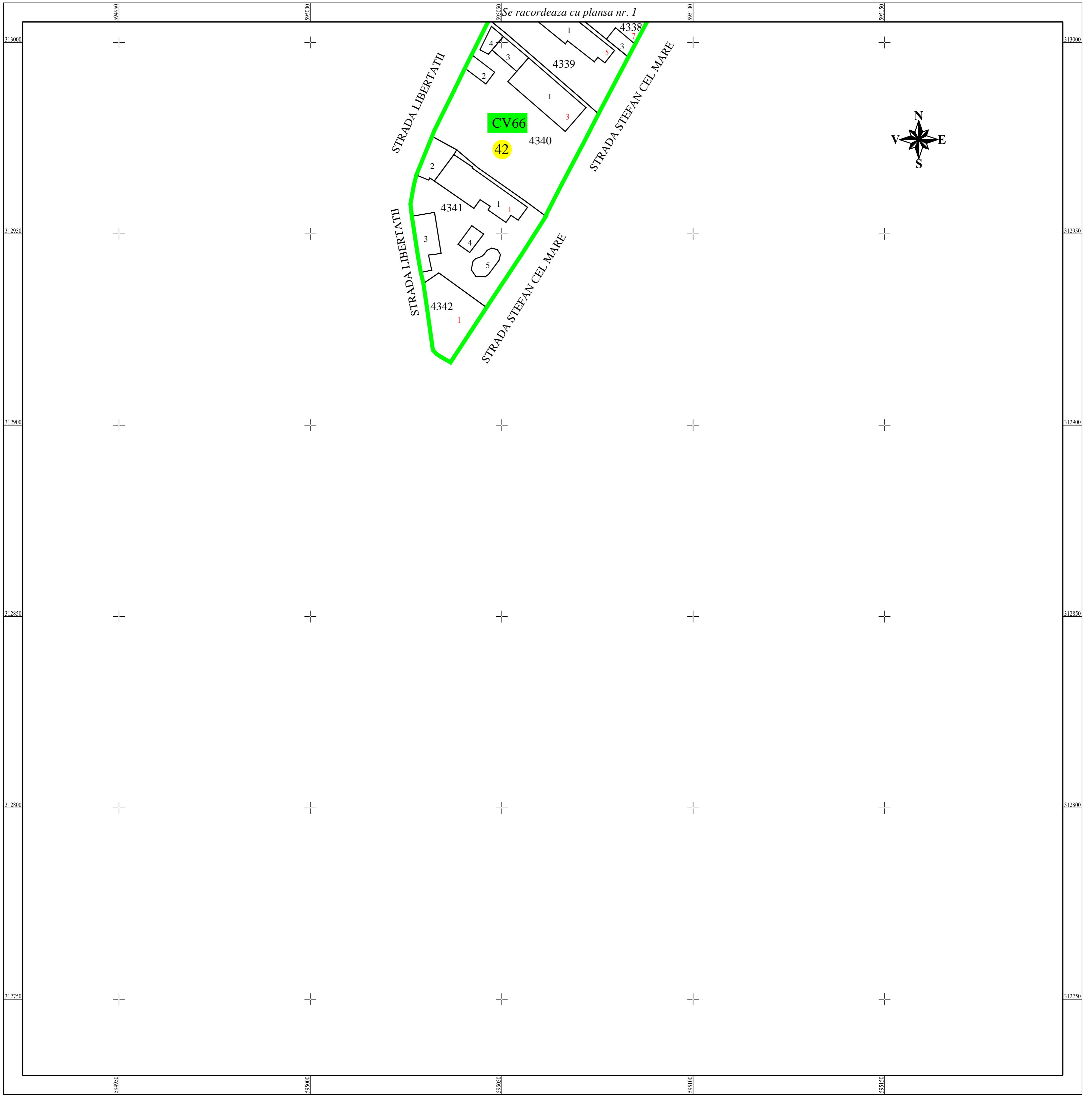


PLAN CADASTRAL

JUDEȚUL ILFOV - Comuna Berceni

Sectorul Cadastral Nr. 42

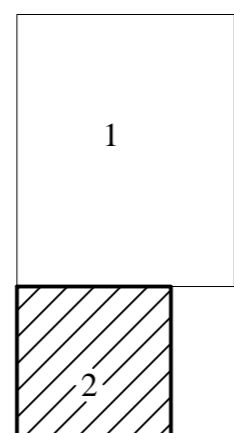
Scara 1:500
Sistem de proiectie STEREO 70
Planșa Nr. 2/2



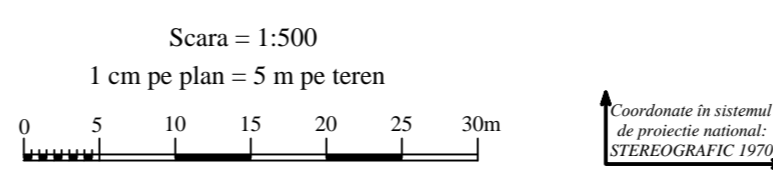
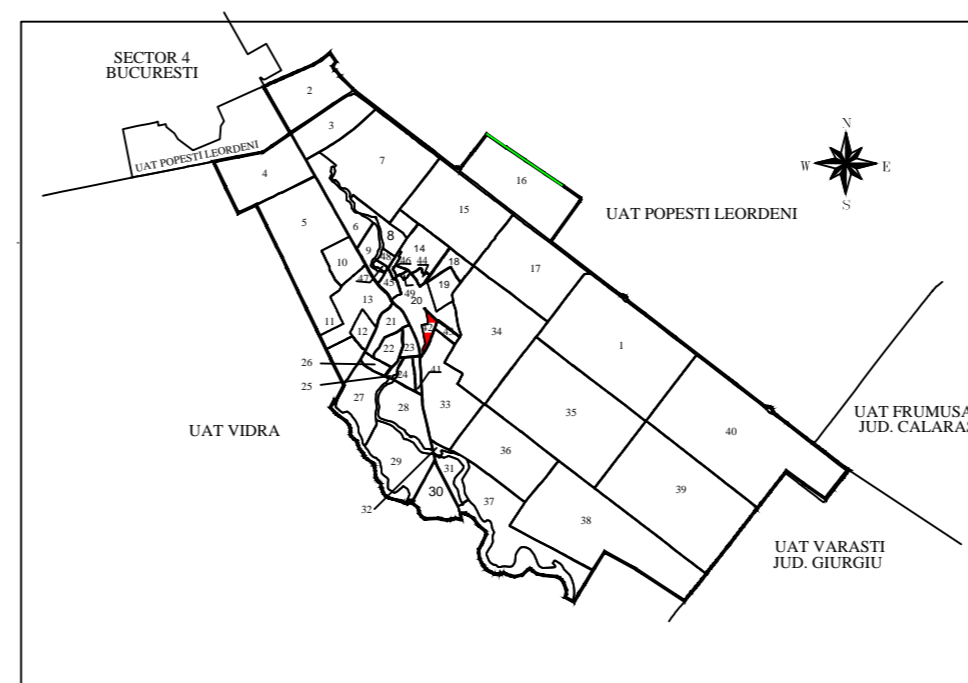
LEGENDĂ

	Limita Sector Cadastral	10	Numar Sector Cadastral
	Limita tarla	T5	Numar tarla
	Limita UAT	3503	ID imobil
	Limita intravilan	1	Numar Corp Constructie
	Limita imobil	4	Nr. postal
	Limita constructie		

Disponerea planselor:



SCHITA CU DISPUNEREA SECTOARELOR CADASTRALE



SC MIROTOP SURVEY SRL (autorizatie ANCPI seria RO-B-F NR. 2130/2021, clasa II)
ing. ROBU Constantin-Andrei (autorizat ANCPI seria RO-B-F nr. 2379/2021, categoria A)

Documentele tehnice ale cadastrului - Spre publicare

Proiectat	ing. Enescu Alexandru	Beneficiar: COMUNA BERCENI	Scara 1:500	PNCCF: Servicii de inregistrare sistematica in Sistemul Integrat de Cadastru si Carte Funciara a Imobilelor situate in Comuna Berceni din judetul ILFOV	Plansa Nr: 2
Măsurat	ing. Robu Constantin-Andrei				
Calculat	ing. Robu Constantin-Andrei				
Editat	ing. Robu Constantin-Andrei				
Aprobat	ing. Robu Constantin-Andrei	Data Octombrie 2024			
S.C. MIROTOP SURVEY S.R.L.					