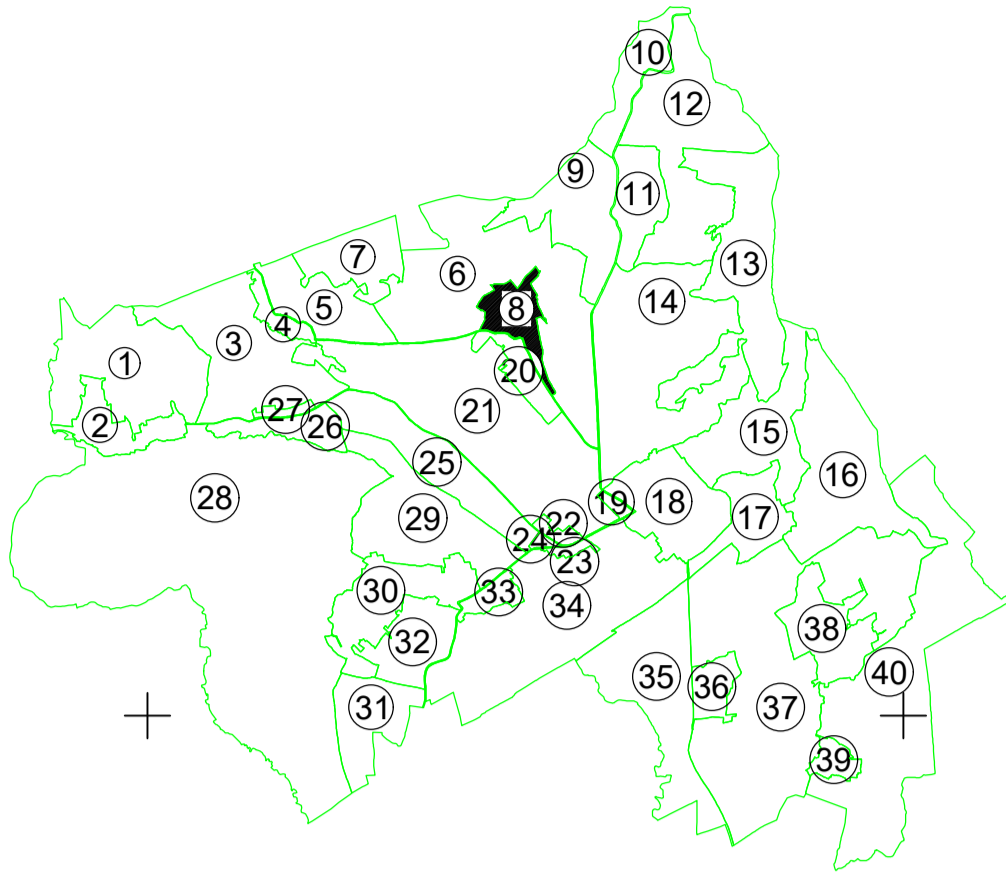
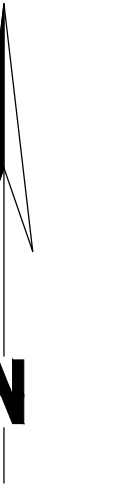
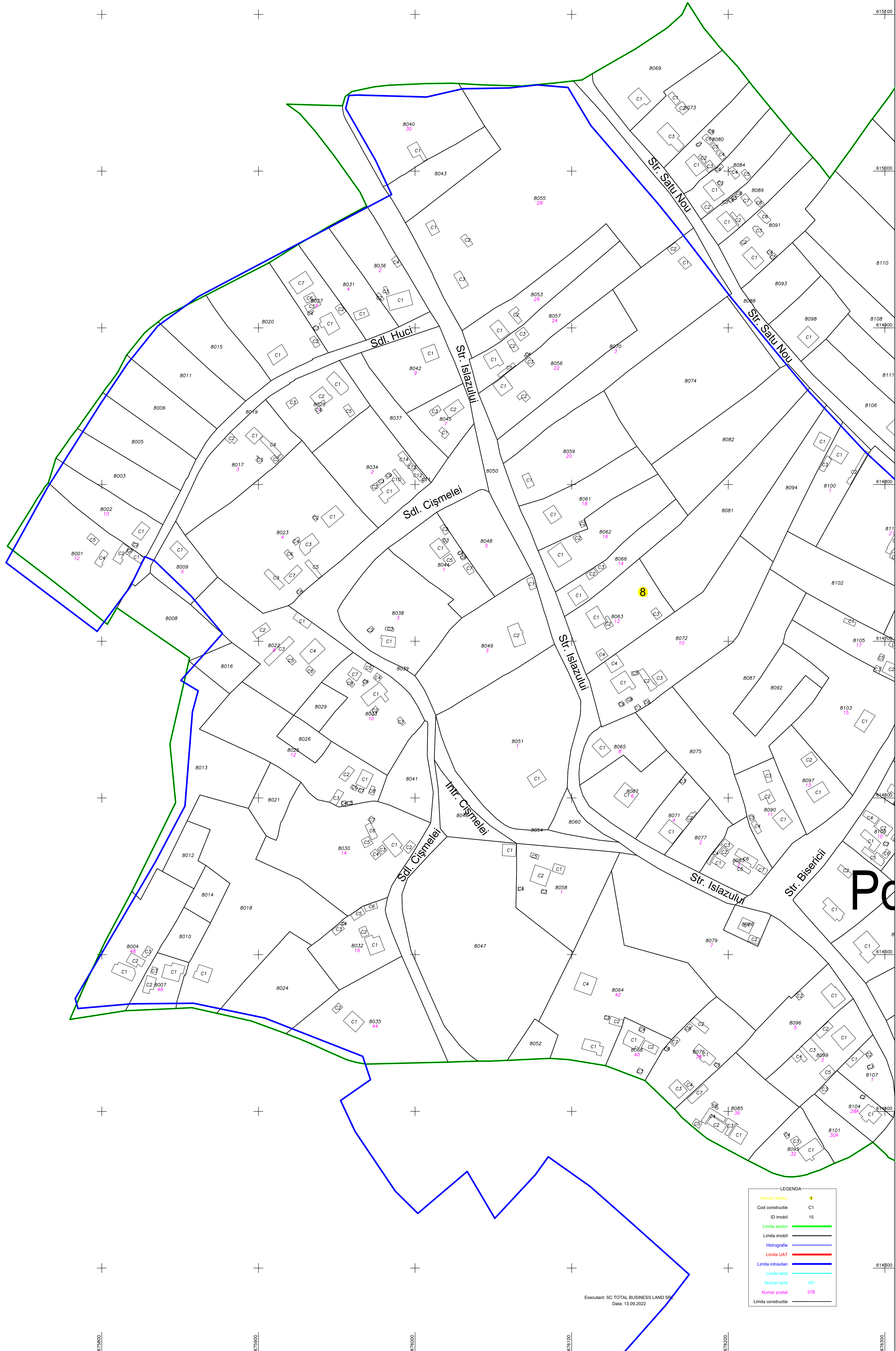
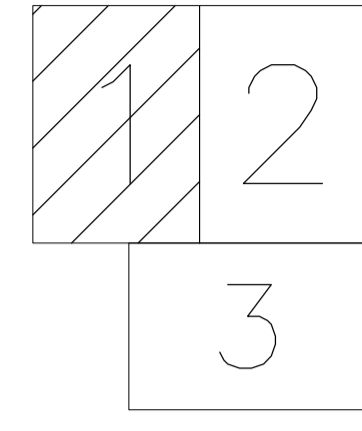


PLAN CADASTRAL  
UAT: Tibana, judetul: IASI, Sect. cad. 8, plansa 1  
Scara 1:1000  
Sistem de proiectie: stereografic 1970  
Spre Publicare



SCHEMA DE RACORDARE A PLANSELOR



LEGENDA

Numele Sector	●
Col constructie	C1
ID imobil	15
Limita sector	—
Limita imobil	—
Hidrografie	—
Limita UAT	—
Limita intravilan	—
Limita baris	—
Numar baris	101
Numar parcel	378
Limita constructie	—

Executant: SC TOTAL BUSINESS LAND SA  
Data: 13.09.2022