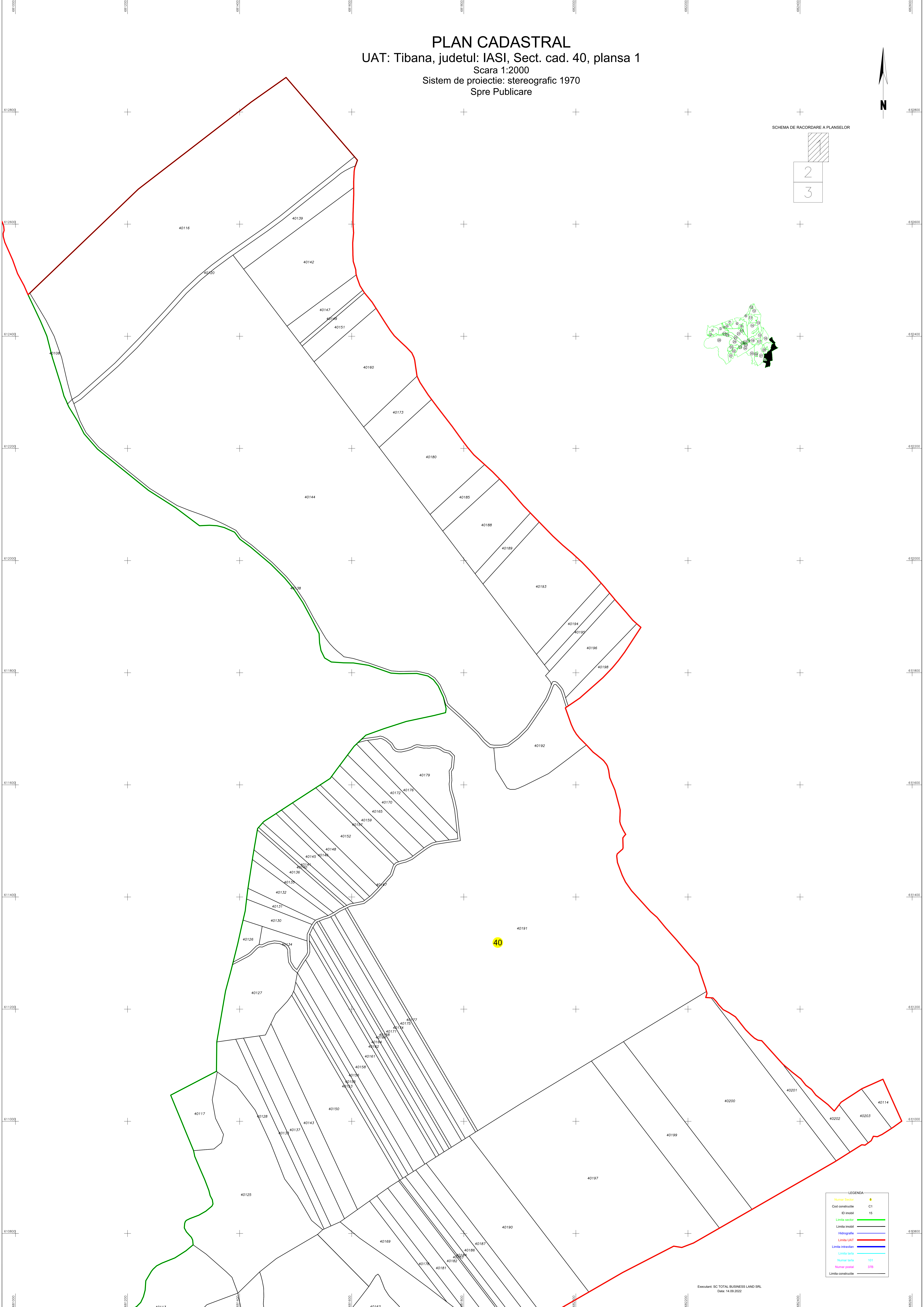
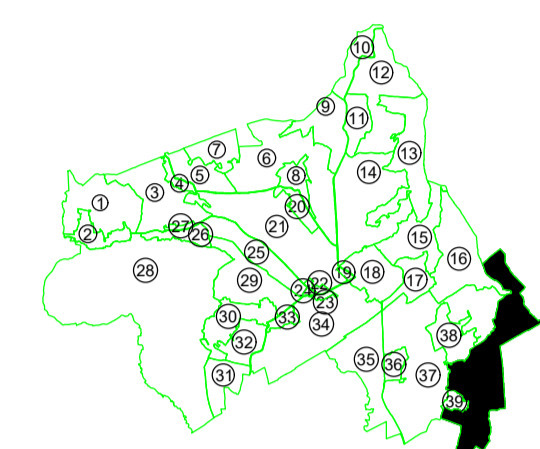
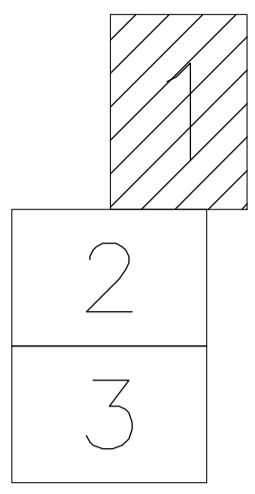


PLAN CADASTRAL
UAT: Tibana, judetul: IASI, Sect. cad. 40, plansa 1
Scara 1:2000
Sistem de proiectie: stereografic 1970
Spre Publicare



SCHEMA DE RACORDARE A PLANSELOR



LEGENDA

Numar Sectiune	●
Cod constructie	C1
ID imobil	IS
Limita sectiun	—
Limita imobil	—
Hidrografe	—
Limita UAT	—
Limita intravilan	—
Limita teras	—
Numar teras	101
Numar postel	37B
Limita constructie	—