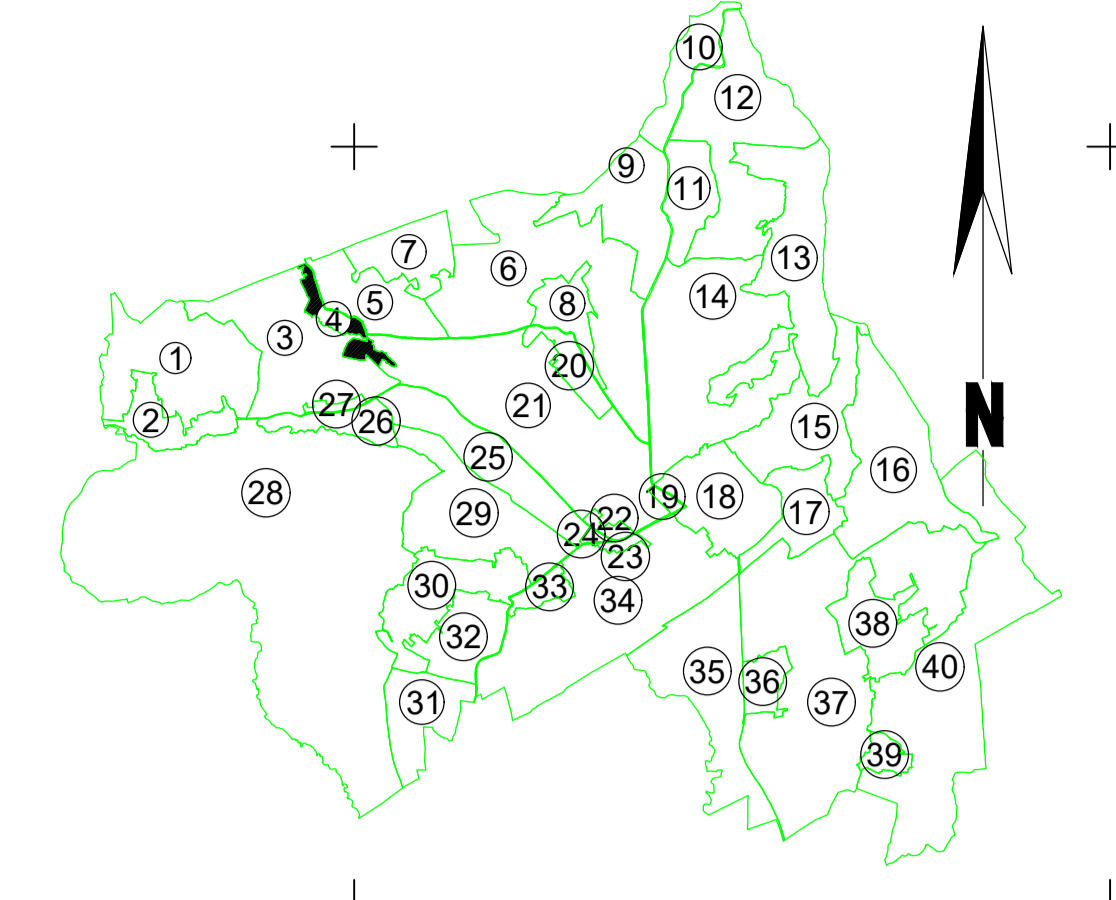
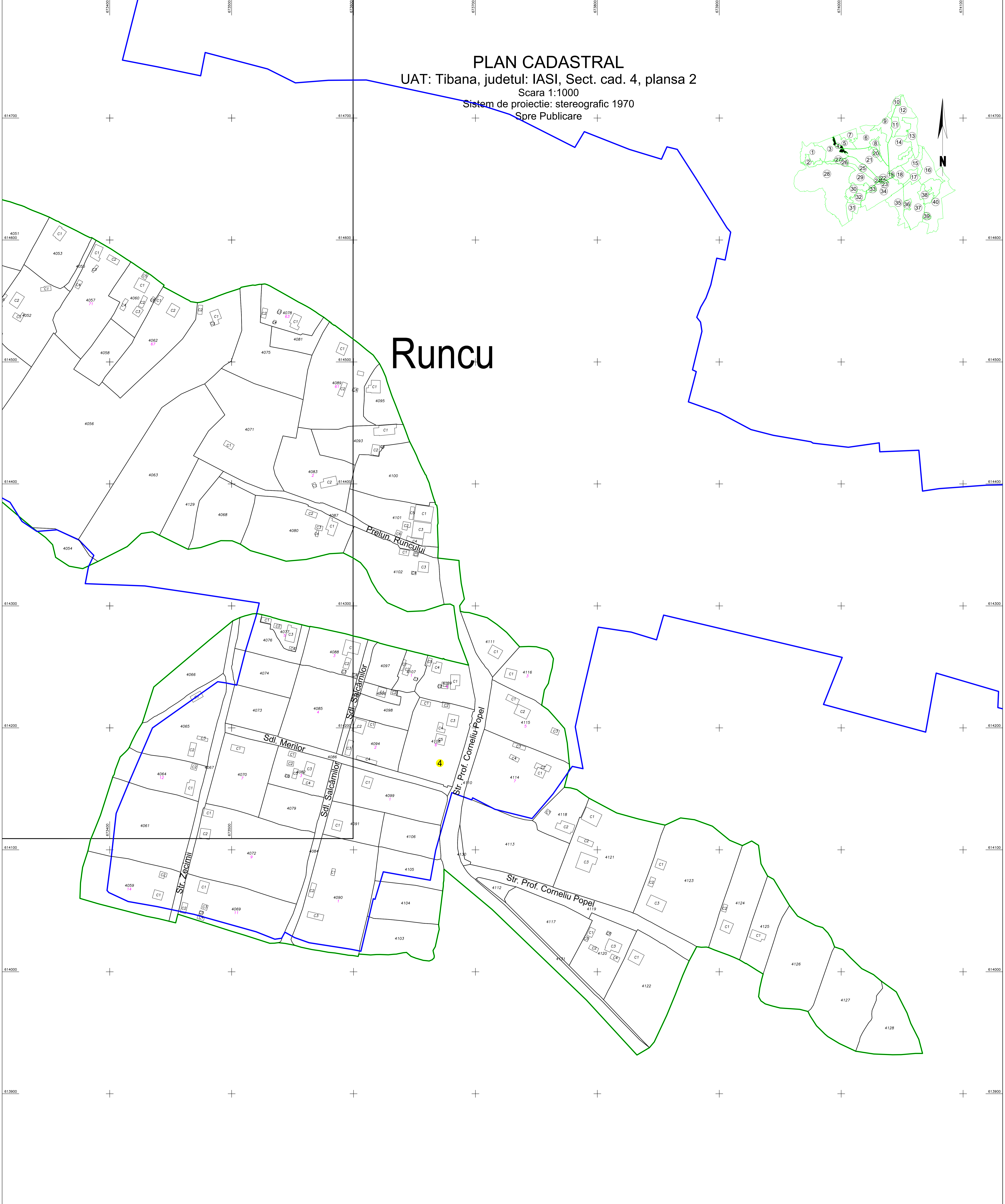


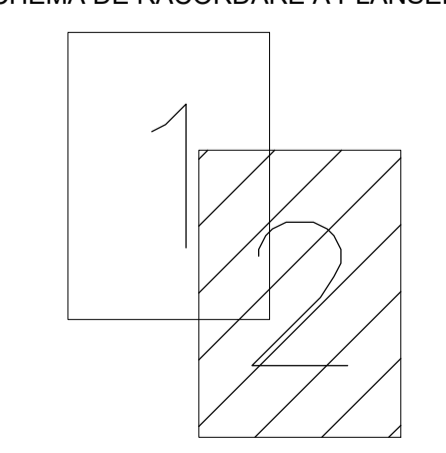
PLAN CADASTRAL
 UAT: Tibana, judetul: IASI, Sect. cad. 4, plansa 2
 Scara 1:1000
 Sistem de proiectie: stereografic 1970
 Spre Publicare



Runcu



SCHEMA DE RACORDARE A PLANSELOR



LEGENDA

Numar Sector	4
Cod constructie	C1
ID imobil	15
Limita sector	— (green line)
Limita imobil	— (black line)
Hidrografa	— (blue line)
Limita UAT	— (red line)
Limita intravilan	— (cyan line)
Numar tarla	101
Numar parcel	37B
Limita constructie	— (black line)