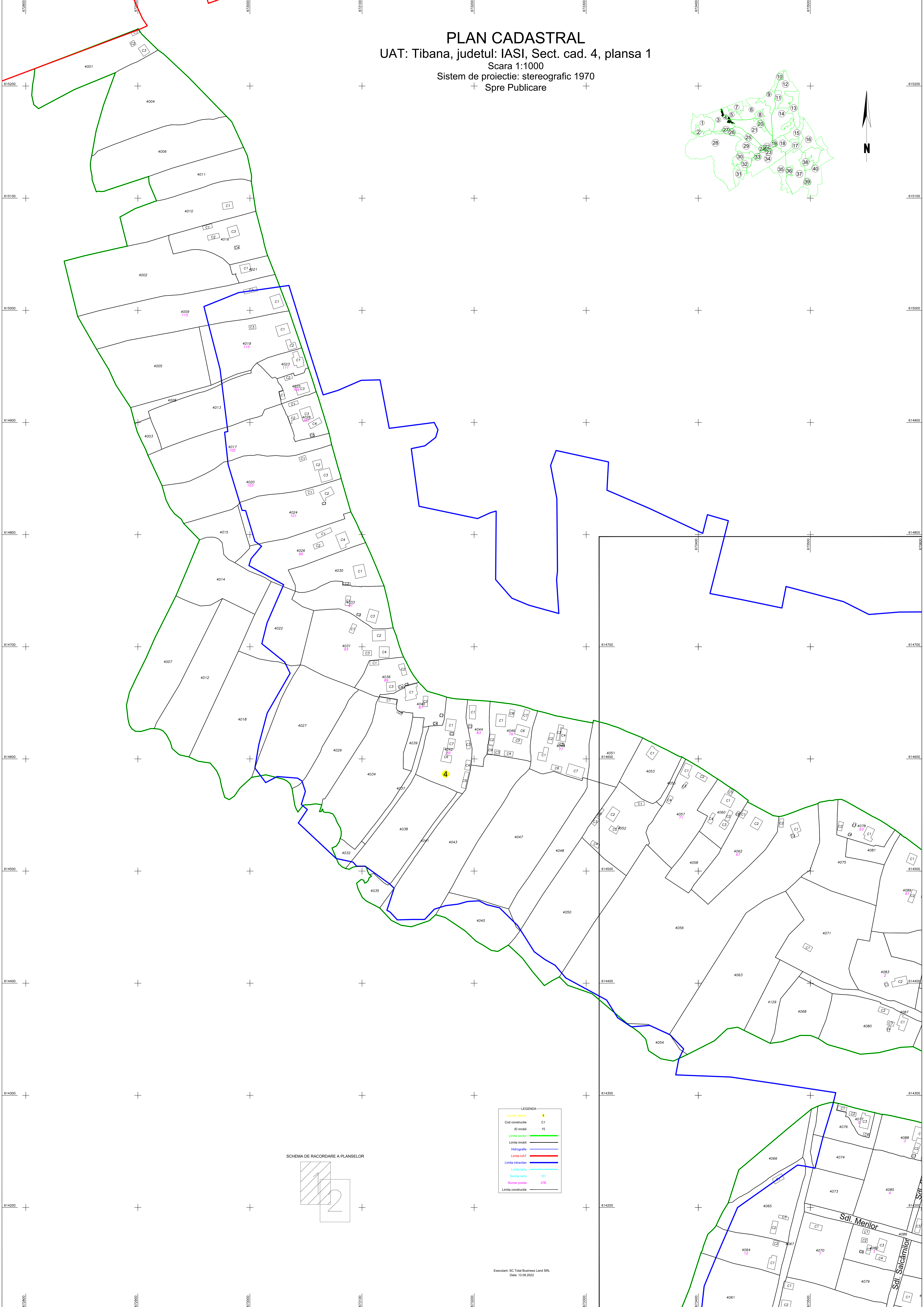
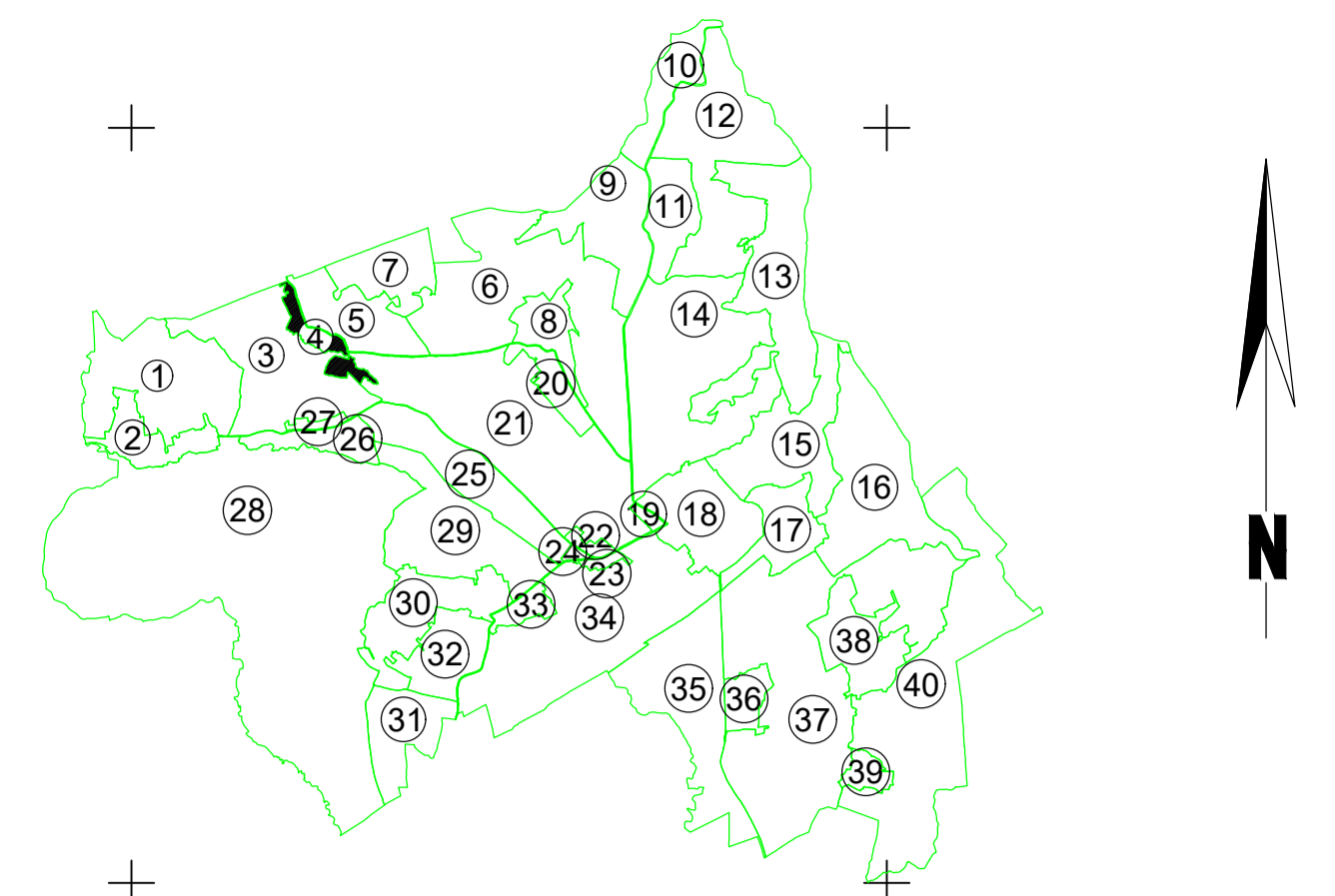
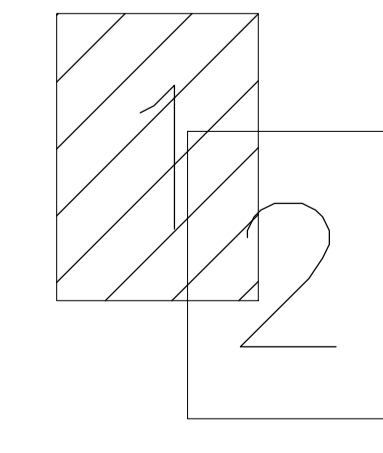


**PLAN CADASTRAL**  
 UAT: Tibana, judetul: IASI, Sect. cad. 4, plansa 1  
 Scara 1:1000  
 Sistem de proiectie: stereografic 1970  
 Spre Publicare



SCHEMA DE RACORDARE A PLANSELOR



LEGENDA

Numar Sector	+
Cod constructie	C1
ID imobil	15
Limita sector	— (green line)
Limita imobil	— (black line)
Hidrografe	— (blue line)
Limita UAT	— (red line)
Limita intravilan	— (orange line)
Limita tara	— (yellow line)
Numar fata	101
Numar postel	378
Limita constructie	— (black line)