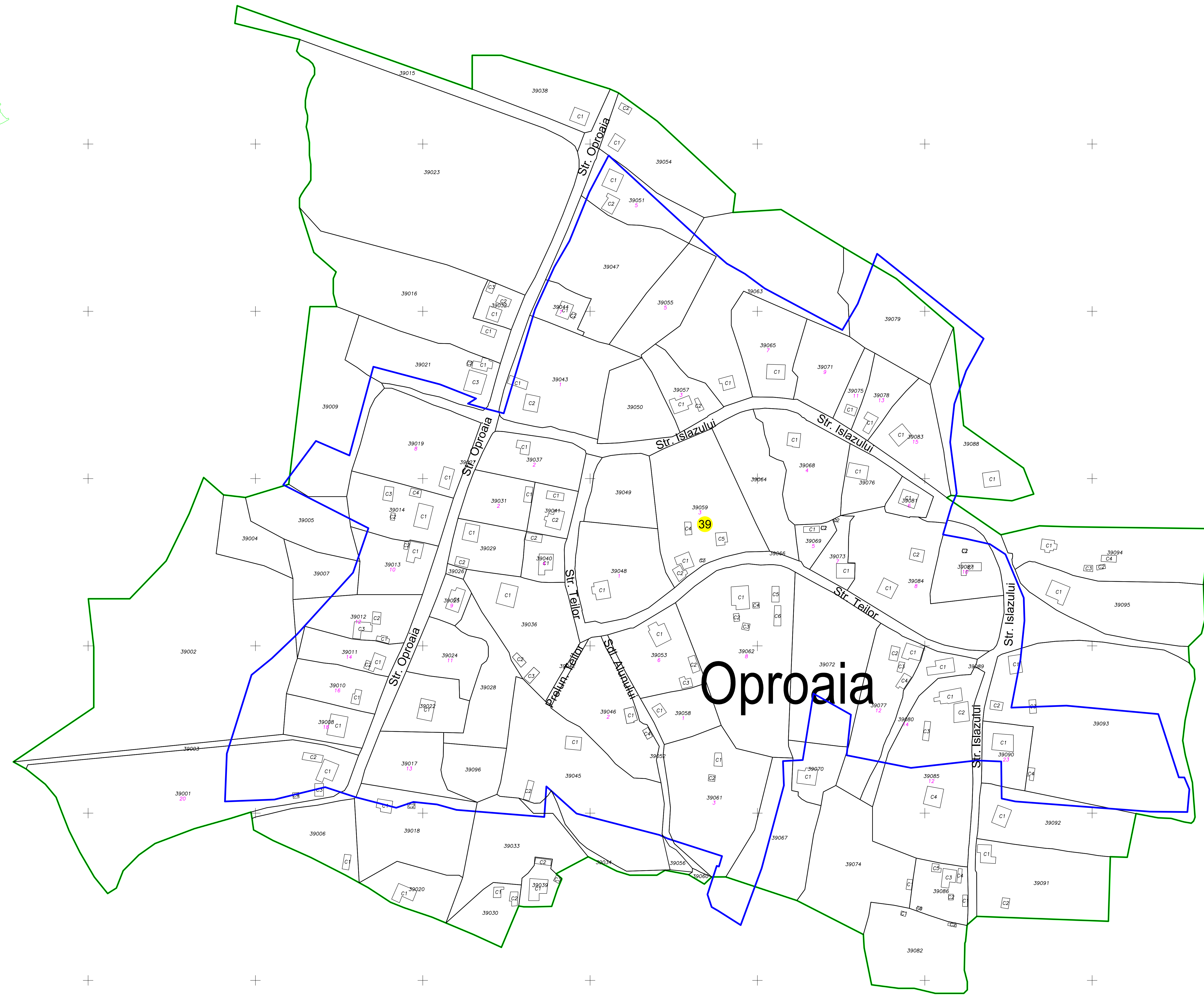
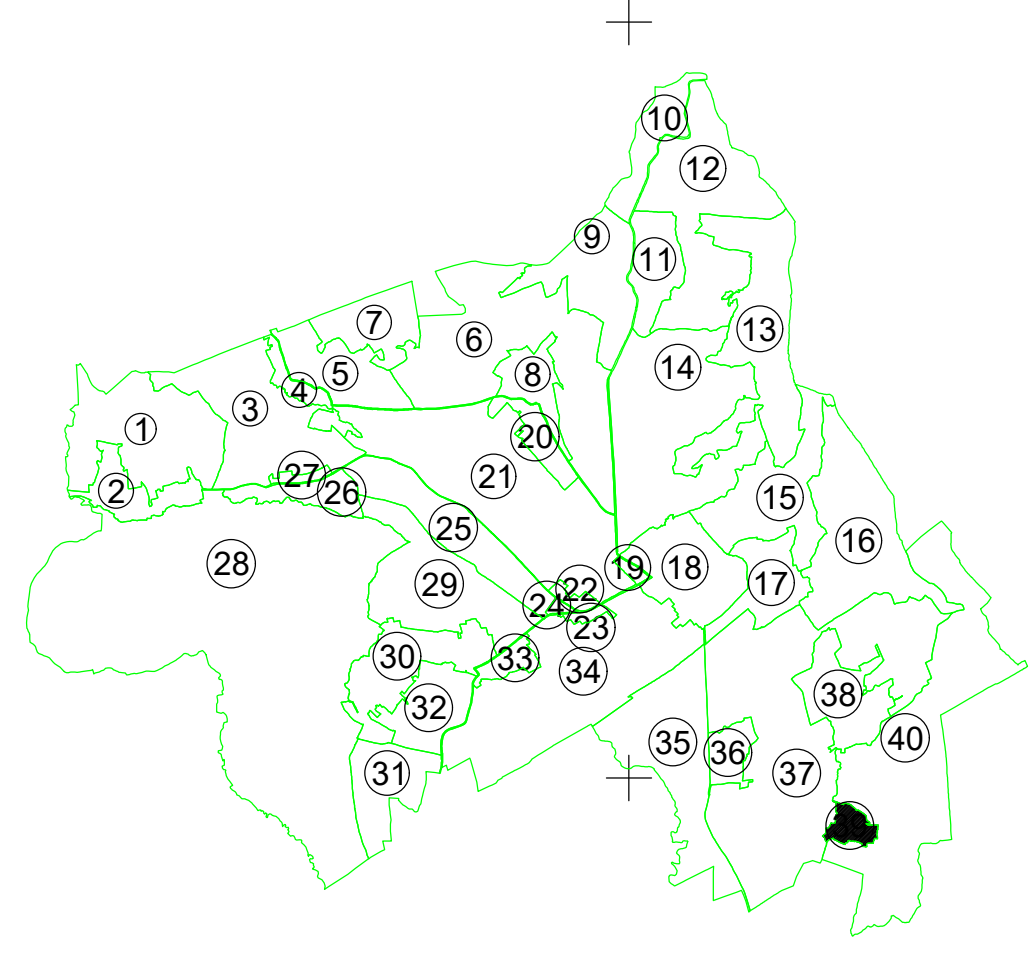
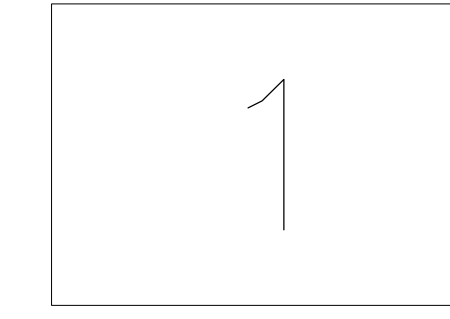


PLAN CADASTRAL
UAT: Tibana, judetul: IASI, Sect. cad. 39, plansa 1
Scara 1:1000
Sistem de proiectie: stereografic 1970
Spre Publicare



SCHEMA DE RACORDARE A PLANSELOR



LEGENDA

Nume Sector	15
Cod constructie	C1
ID mobil	15
Limita sector	—
Limita mobil	—
Integrare	—
Limita UAT	—
Limita intravilan	—
Limita tara	—
Nume tara	101
Nume posesie	378
Limita constructie	—