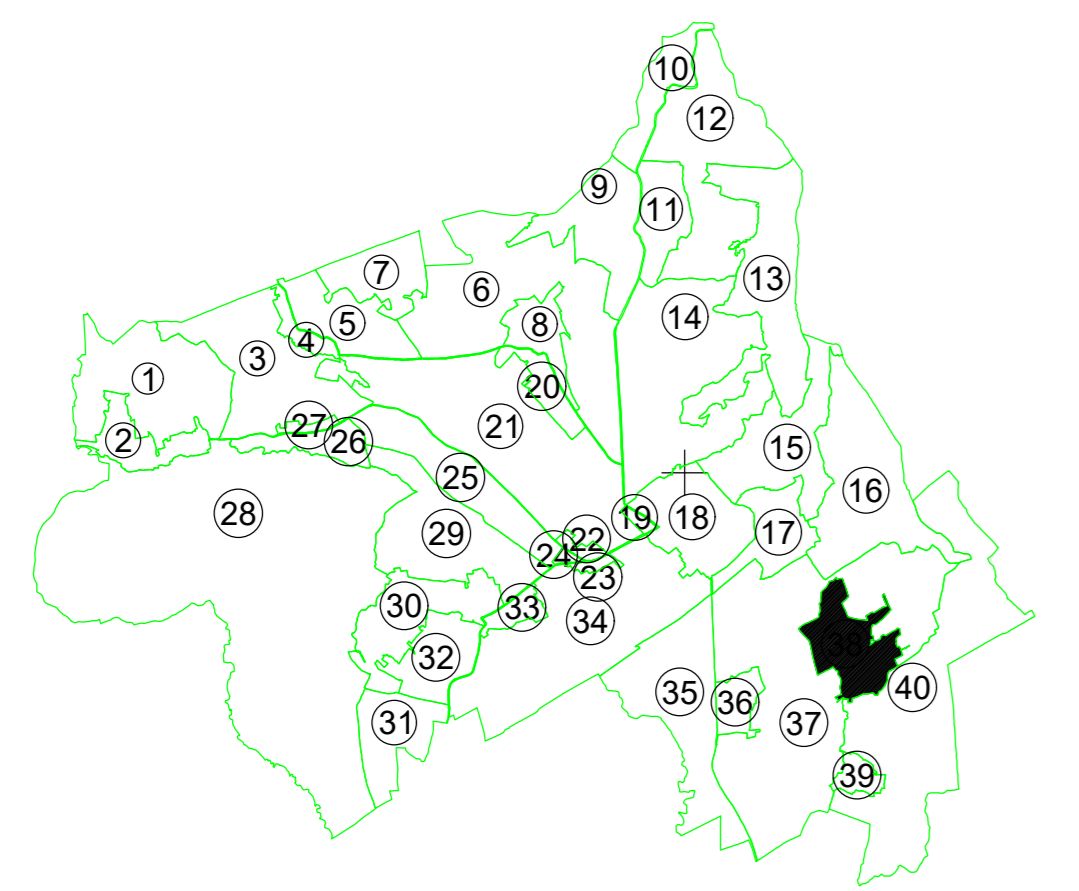
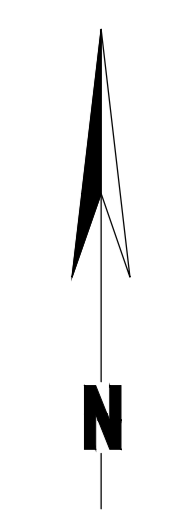
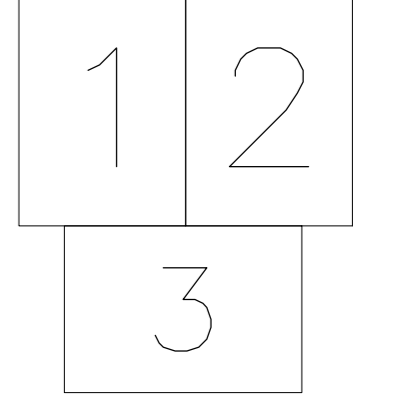


PLAN CADASTRAL
 UAT: Tibana, judetul: IASI, Sect. cad. 38, plansa 3
 Scara 1:1000
 Sistem de proiectie: stereografic 1970
 Spre Publicare



SCHEMA DE RACORDARE A PLANSELOR



LEGENDA	
Numar Sector	38
Cod constructie	C1
ID imobil	15
Limita sector	— (green line)
Limita imobil	— (black line)
Hidrografie	— (blue line)
Limita UAT	— (red line)
Limita intravilan	— (orange line)
Limita tarie	— (cyan line)
Numar tarie	101
Numar postel	37B
Limita constructie	— (black line)