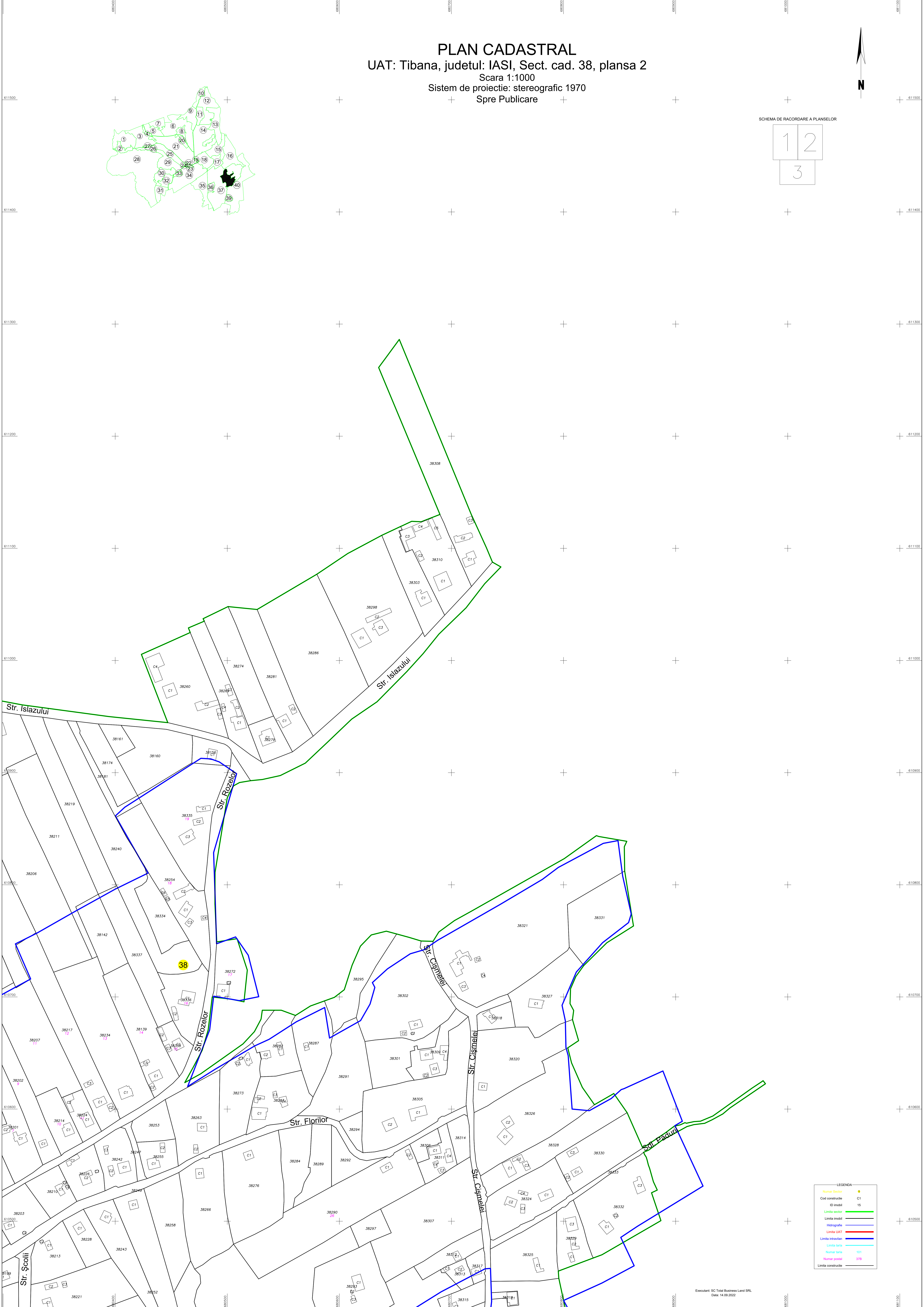
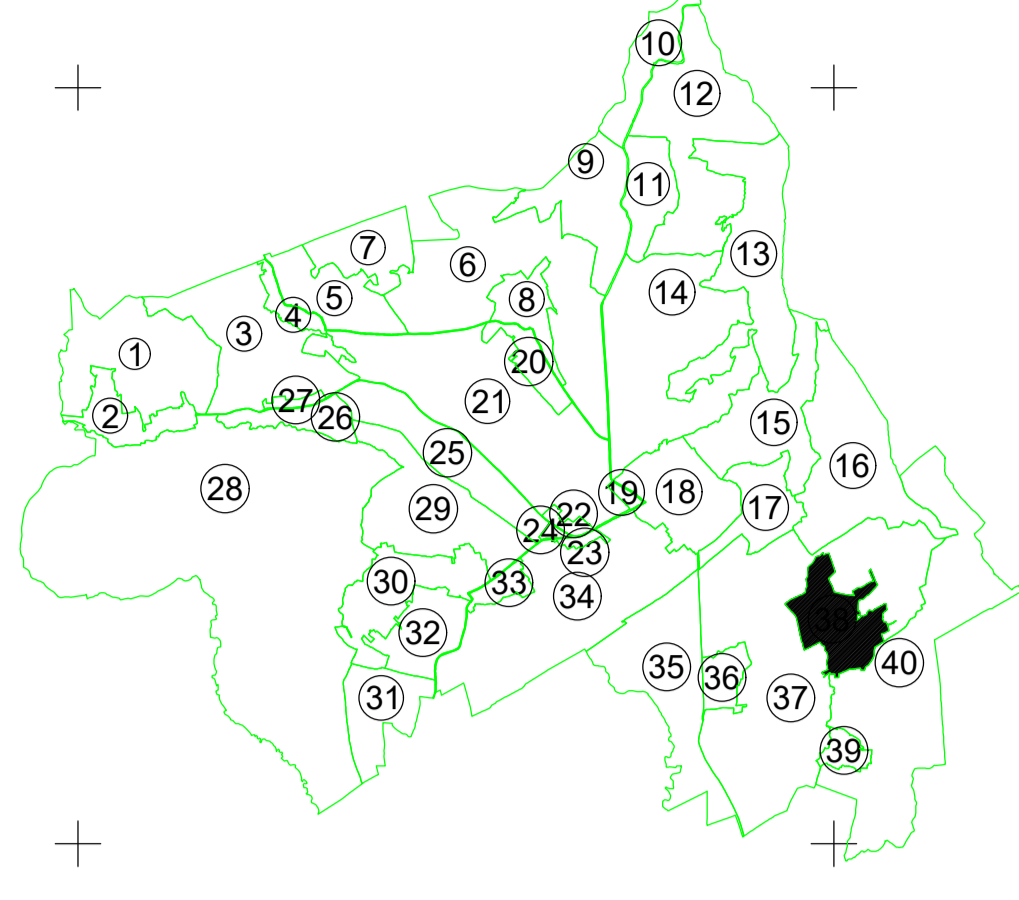
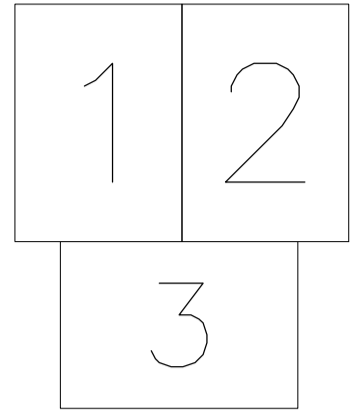


**PLAN CADASTRAL**  
 UAT: Tibana, judetul: IASI, Sect. cad. 38, plansa 2  
 Scara 1:1000  
 Sistem de proiectie: stereografic 1970  
 Spre Publicare



SCHEMA DE RACORDARE A PLANSELOR



LEGENDA	
Numar sectiune	38
Cod constructie	C1
ID imobil	15
Limita sector	— (green line)
Hidrografe	— (blue line)
Limita UAT	— (red line)
Limita intravilan	— (blue line)
Limita taris	— (cyan line)
Numar taris	101
Numar postal	378
Limita constructie	— (black line)